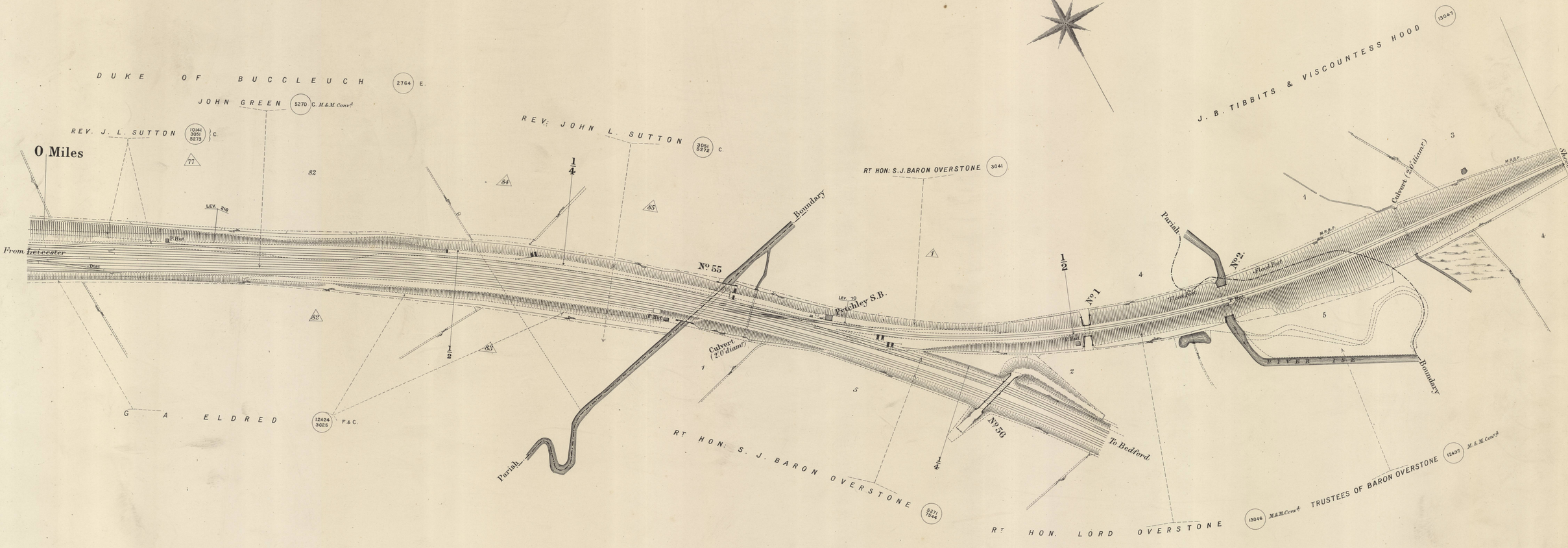
28

COUNTY OF NORTHAMPTON

PARISH OF KETTERING

PARISH OF BARTON SEAGRAVE



PARISH OF PYTCHLEY

Scale, 2 Chains to an Inch.

Links 100 0 1 2 3 4 5 10 15 20 Chains.

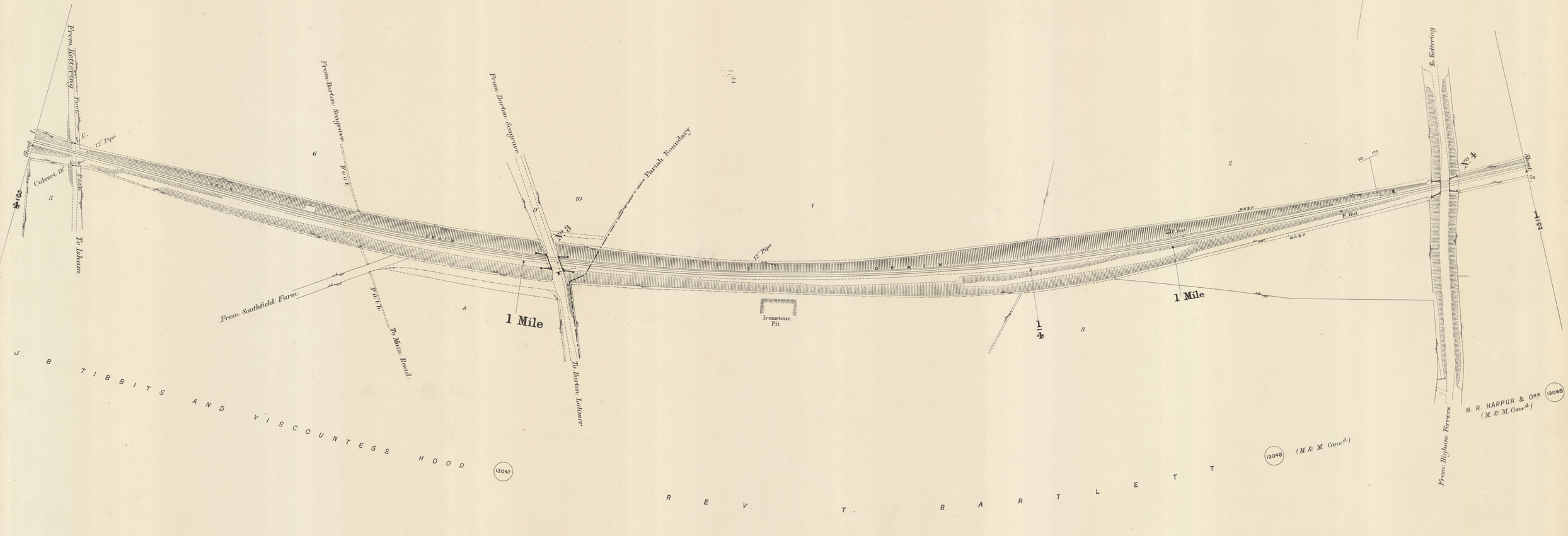
Feet 100 0 100 200 300 400 500 1000 1500 Feet.

Estate Agents Office,
Midland Railway,
Derby.

COUNTY OF NORTHAMPTON

PARISH OF BARTON SEAGRAVE

PARISH OF BURTON LATIMER



Scale, 2 Chains to an Inch.

Links 100 0 1 2 3 4 5 10 15 20 Chains.

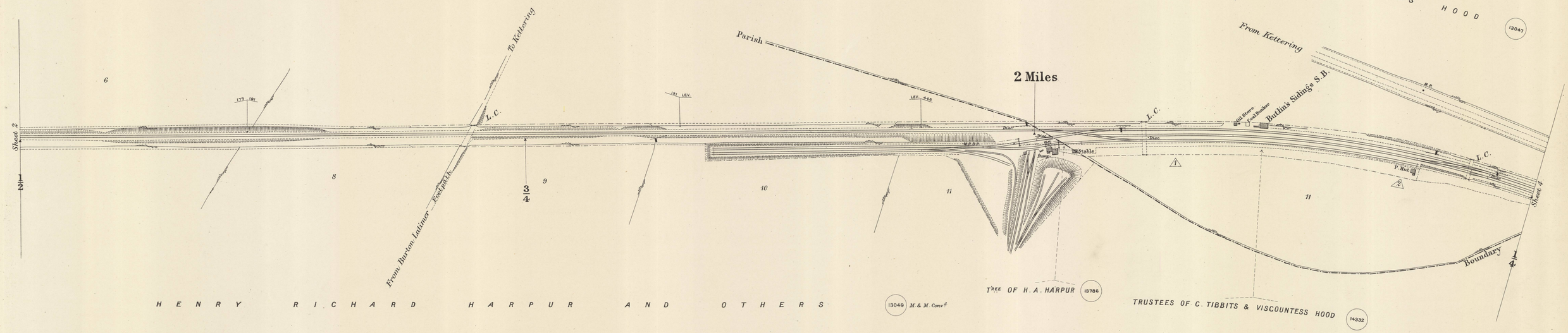
Feet 100 0 100 200 300 400 500 1000 1500 Feet.

Estate Agents Office,
Midland Railway,
Derby.

COUNTY OF NORTHAMPTON

PARISH OF BARTON SEAGRAVE

J. B. TIBBITS AND VISCOUNTESS HOOD



PARISH OF BURTON LATIMER

Scale, 2 Chains to an Inch.

Links 100 0 1 2 3 4 5 10 15 20 Chains.

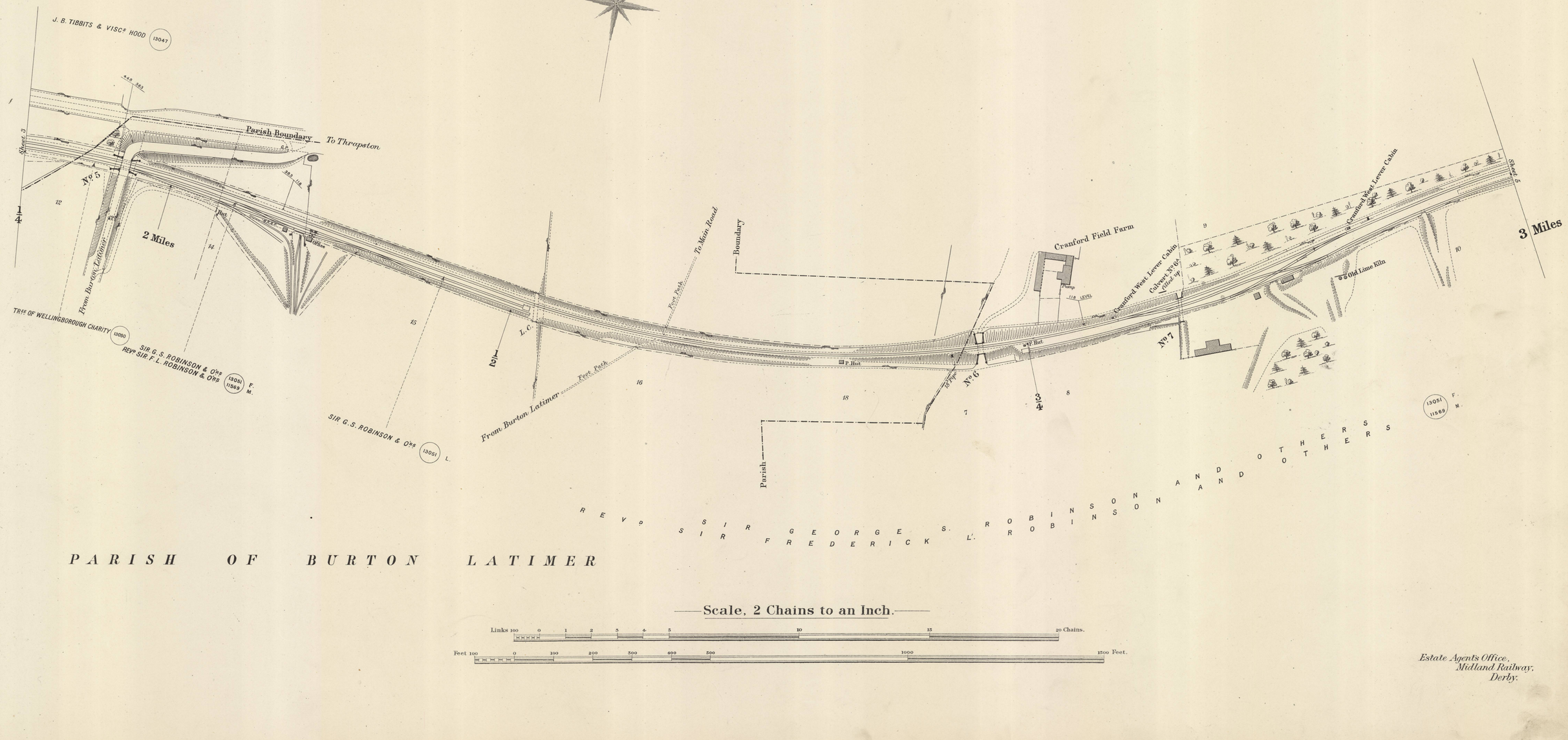
Feet 100 0 100 200 300 400 500 1000 1500 Feet.

Estate Agents Office,
Midland Railway,
Derby.

COUNTY OF NORTHAMPTON

PARISH OF BARTON SEAGRAVE

PARISH OF CRANFORD ST JOHN



PARISH OF BURTON LATIMER

Scale, 2 Chains to an Inch.

Links 100 0 1 2 3 4 5 10 15 20 Chains.

Feet 100 0 100 200 300 400 500 1000 1500 Feet.

Estate Agents Office,
Midland Railway,
Derby.

COUNTY OF NORTHAMPTON

PARISH OF CRANFORD ST JOHN

CRANFORD St JOHN

WILLIAM BATTLE & M'GEE (13053) M. & M. Comrd.

SIR G. S. ROBINSON & OTHERS (13052)

Chapel

From Kettering

Red Lion Inn

Allotments

Allotments

Allotments

Cranford Lower Cabin

No 8

No 9

No 10

No 11

No 12

No 13

No 14

Cranford Lower Cabin

Coal Shutter

Landing Stage

Sidings

PLATFORM

Weighing Machine

Well

Pond

Pond

Trial Hole

Trial Hole

Foot Path

Foot Path

To Thrapston

From Finedon

L.C.

M.R.S.P.

W.R.S.P.

R. Pipe

F. Hut

Sheet 4

Sheet 6

3 Miles

3 Miles

CRANFORD STATION

SIR G. S. ROBINSON AND OTHERS
REVD SIR F. L. ROBINSON AND OTHERS (13051 F. 11589 M.)

SIR G. S. ROBINSON & ORS
REVD SIR F. L. ROBINSON & ORS (13092 F. 11589 M.)

LORD DUNGLASS & ANOTHER (13054)

CRANFORD PARISH COUNCIL (13112 RE FOOTPATH)

SIR G. S. ROBINSON & ORS
REVD SIR F. L. ROBINSON & ORS (13051 F. 11589 M.)

REV. JOHN G. ORGER (13055)

SIR G. S. ROBINSON AND OTHERS
REVD SIR F. L. ROBINSON AND OTHERS (13052 F. 11589 M.)

Scale, 2 Chains to an Inch.

Links 100 0 1 2 3 4 5 10 15 20 Chains.

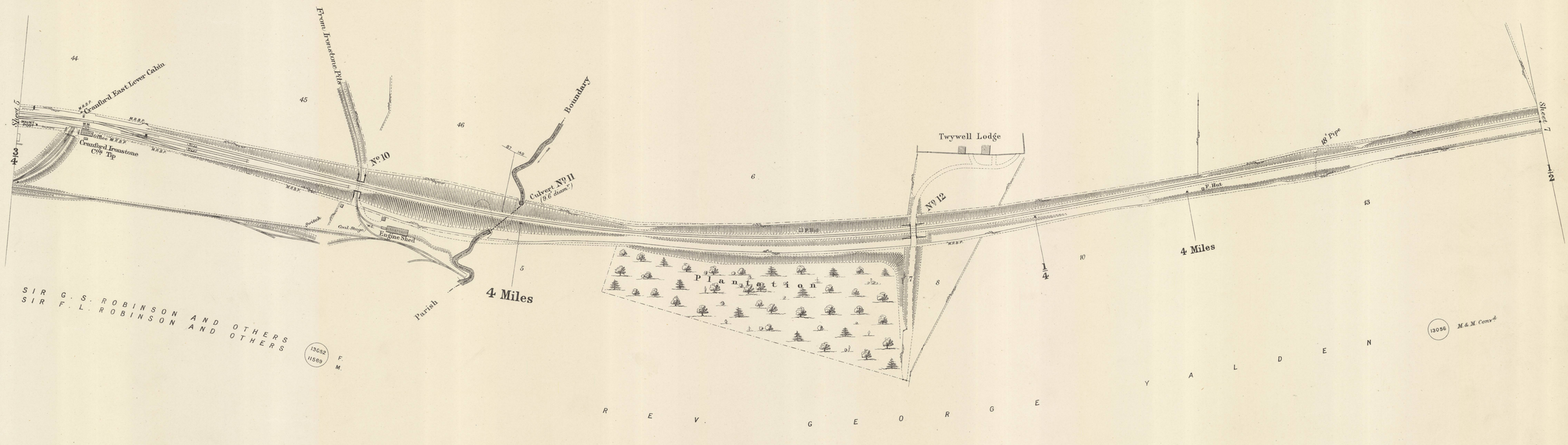
Feet 100 0 100 200 300 400 500 1000 1500 Feet

Estate Agents Office,
Midland Railway,
Derby.

COUNTY OF NORTHAMPTON

PARISH OF CRANFORD ST JOHN

PARISH OF TWYWELL



Scale, 2 Chains to an Inch.

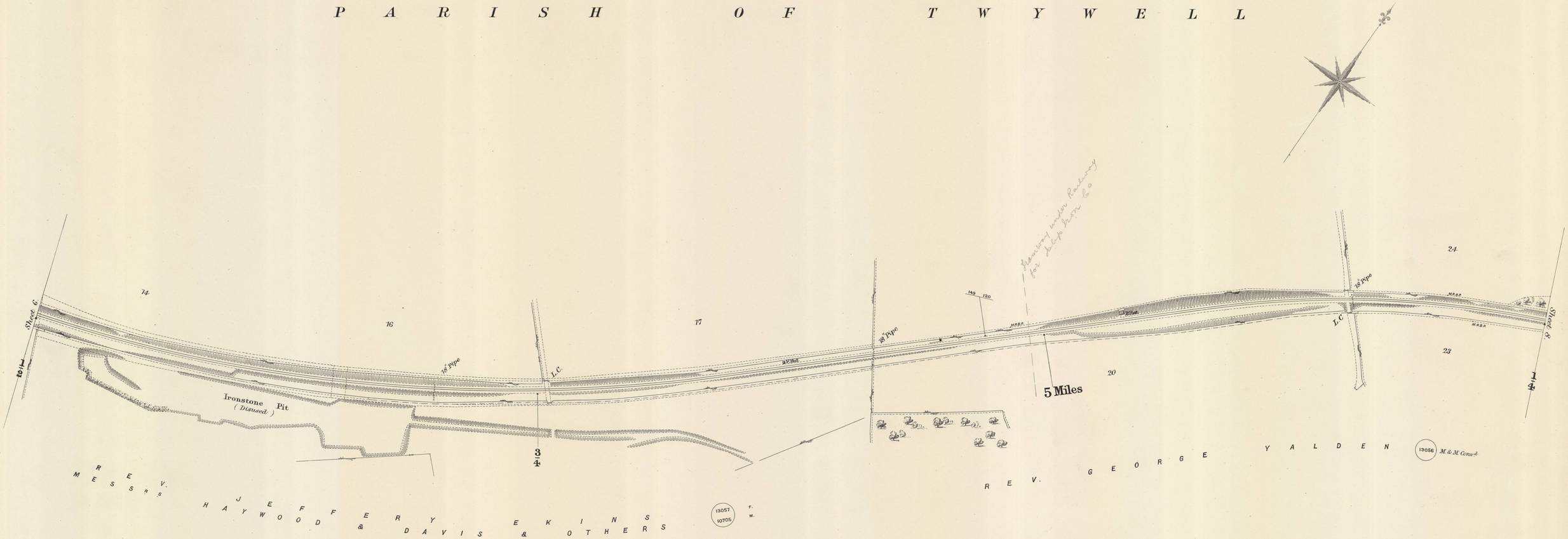
Links 100 0 1 2 3 4 5 10 15 20 Chains.

Feet 100 0 100 200 300 400 500 1000 1500 Feet.

Estate Agents Office,
Midland Railway,
Derby.

COUNTY OF NORTHAMPTON

PARISH OF TWYWELL



Scale, 2 Chains to an Inch.

Links 100 0 1 2 3 4 5 10 15 20 Chains.

Feet 100 0 100 200 300 400 500 1000 1500 Feet.

Estate Agent's Office,
Midland Railway,
Derby.

COUNTY OF NORTHAMPTON

PARISH OF TWYWELL

TWYWELL STATION

Allotments

From Twywell

Foot Path

No 13

Twywell Lever Cabin

Loading Gauge

Loading Stage

Loading Stage

COAL BUNKER

PLATFORM

Culvert No 15 (12'-6" diam.)

Railway Inn

No 16

No 14

Twywell S.B.

Youngs Siding Lever Cabin

P. Hut

From Ironstone Pits

IRONSTONE SHOOTS

OFFICE

To Thrapston

JOHN JERVIS SHARP 13113 RE. SLOPE

Youngs Siding Lever Cabin

Sheet 7

Sheet 9

Parish

From Brickyard (disused)

5 Miles

6 Miles

To Woodford

From Kettering

Boundary

REV. G. YALDEN 13056 M.&M. Conv.d

P.H. 8305 RE BOUNDARY

MESSRS PERKINS MARSON & ORS 13058 M.&M. Conv.d

G. W. HUNT 13058 M.&M. Conv.d

GEORGE FISHER 13060 M.&M. Conv.d

Wm H. JERVIS & MGEE 13061 M.&M. Conv.d

G. W. HUNT P.H. 3568 R.

GEORGE WARD HUNT 13059 M.&M. Conv.d

PARISH OF WOODFORD

Scale, 2 Chains to an Inch.

Links 100 0 1 2 3 4 5 10 15 20 Chains.

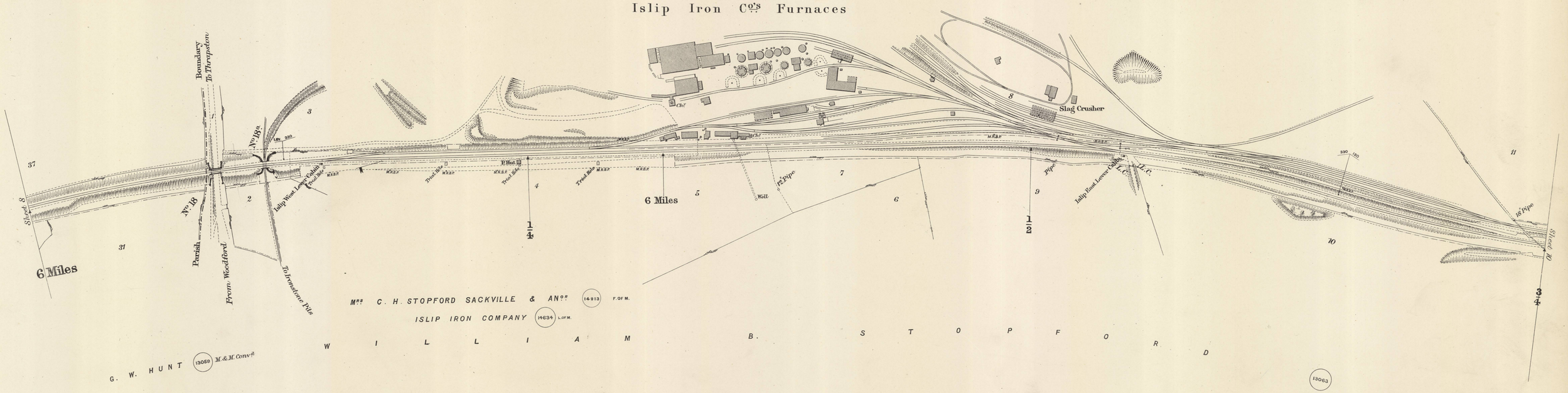
Feet 100 0 100 200 300 400 500 1000 1500 Feet.

Estate Agent's Office,
Midland Railway,
Derby.

COUNTY OF NORTHAMPTON

PARISH OF ISLIP

PARISH OF TWYWELL



Scale, 2 Chains to an Inch.

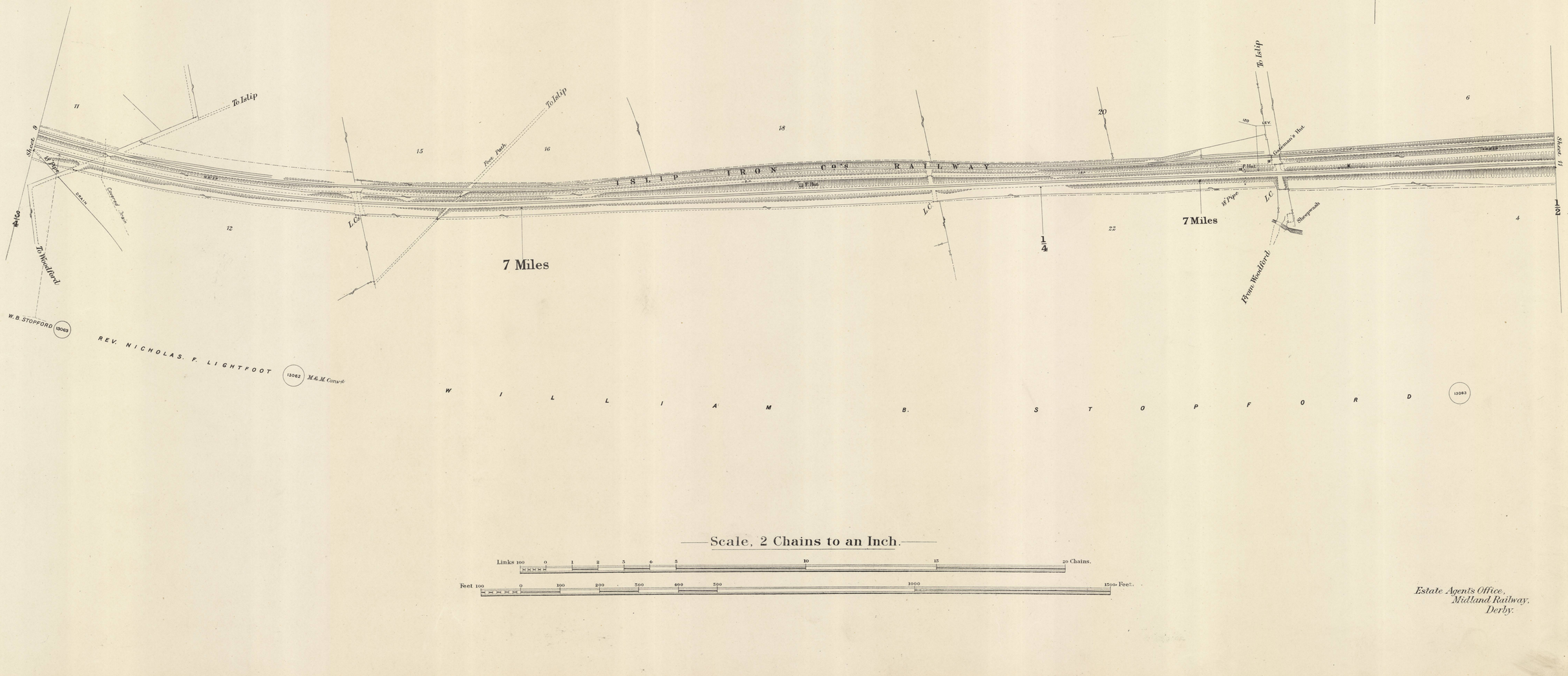
Links 100 0 1 2 3 4 5 10 15 20 Chains.

Feet 100 0 100 200 300 400 500 1000 1500 Feet.

Estate Agent's Office,
Midland Railway,
Derby.

COUNTY OF NORTHAMPTON

PARISH OF ISLIP


To Islip
To Islip
To Islip
To Woodford
To Woodford
Brook
Ford
Ford Path
Covered Drain
Drain
Water
Gas
Gas
Gas

COUNTY OF NORTHAMPTON

PARISH OF ISLIP

PARISH OF THRAPSTON

PARISH OF DENFORD

PARISH OF WOODFORD

From Peterboro'

Islip Iron Works Sidings
Thrapston S.B.

Dock

LOSTON & ISLIP BRANCH

WGII

Culvert (15' diam.r)

From Islip

Fence

15" Pipe

Culvert No 19 (60' diam.r)

To Northampton

Sheet 10

38" Pipe

Path

To Denford

WILLIAM B.

STOPFORD

Parish

RIVER

Parish

Thrapston Mill

MILL RACE

Flood Port

No 21.

No 22.

No 20

Boundary

Boundary

From Thrapston

T. B. TURNELL & ORS 13114

No 23.

Old Lime Kilns

Loading Stage (Crane & Tool)

Goods Shed

Dock Road

Pump House

Thrapston S.B.

Boundary

Allotments

8 Miles

THRAPSTON STATION

To Ringstead

WILLIAM SMITH (ALSO WE RIGHT OF WAY) 13085 M. & M. Cons.

Parish

JOHN BRADSHAW

THOMAS PEACH & Mrs 13068 M. & M. Consd.

THOMAS B. FREEMAN & UXOR 13070 M. & M. Consd.

13063

13066

J. W. & H. S. SMITH 13069 M. & M. Consd.

W. & W. Store

Fence

Sheet 12

Scale, 2 Chains to an Inch.

Links 100 0 1 2 3 4 5 10 15 20 Chains.

Feet 100 0 100 200 300 400 500 1000 1500 Feet.

Estate Agents Office,
Midland Railway,
Derby.

COUNTY OF NORTHAMPTON

PARISH OF DENFORD

ARTHUR STEWARD & ANOTHER 13068 M & M Cons^d THOMAS B. FREEMAN AND UXOR 13070 M & M Cons^d

S. WHITEMAN, W. FOSCUTT & Ors M & M Cons^d 13067

8 Miles

9 Miles

Old Brick Yard

Old Kiln

Sheet 11

Sheet 13

12" Pipe & Culvert 3' diam^r

Culvert 2' diam^r

To Tilchmarsh

P. & L.B.

18" Pipe

F. & O.C.

From Denford

From Denford

No 24

L.C.

3/4

Scale, 2 Chains to an Inch.

Links 100 0 1 2 3 4 5 10 15 20 Chains.

Feet 100 0 100 200 300 400 500 1000 1500 Feet.

Estate Agents Office,
Midland Railway,
Derby.

COUNTY OF NORTHAMPTON

PARISH OF DENFORD

THOMAS B. FREEMAN & UXOR (13070) M.&M. Convd.

REV. PERCIVAL R. R. SANDILANDS (13071) M.&M. Convd.

Pipe (Blkame)

L.C. M.R.B.P.

M.R.B.P.

34 38 41 43

9 Miles

¼ ½

P.Hut M.R.B.P.

Skerne 12

No 25

9 Miles

OCCUPATION LANE 44

Boundary To Keystone

Well Pump Cottages

80 LEV.

48 No 26

Parish

From Denford

6 7 8 9 10

Skerne 14

JONATHAN BLOTT & M'GEE (13072) M.&M. Convd.

THOMAS GEORGE (13073) M.&M. Convd.

REV. P.R.R. SANDILANDS (13071) M.&M. Convd.

PARISH OF RAUNDS

Scale, 2 Chains to an Inch.

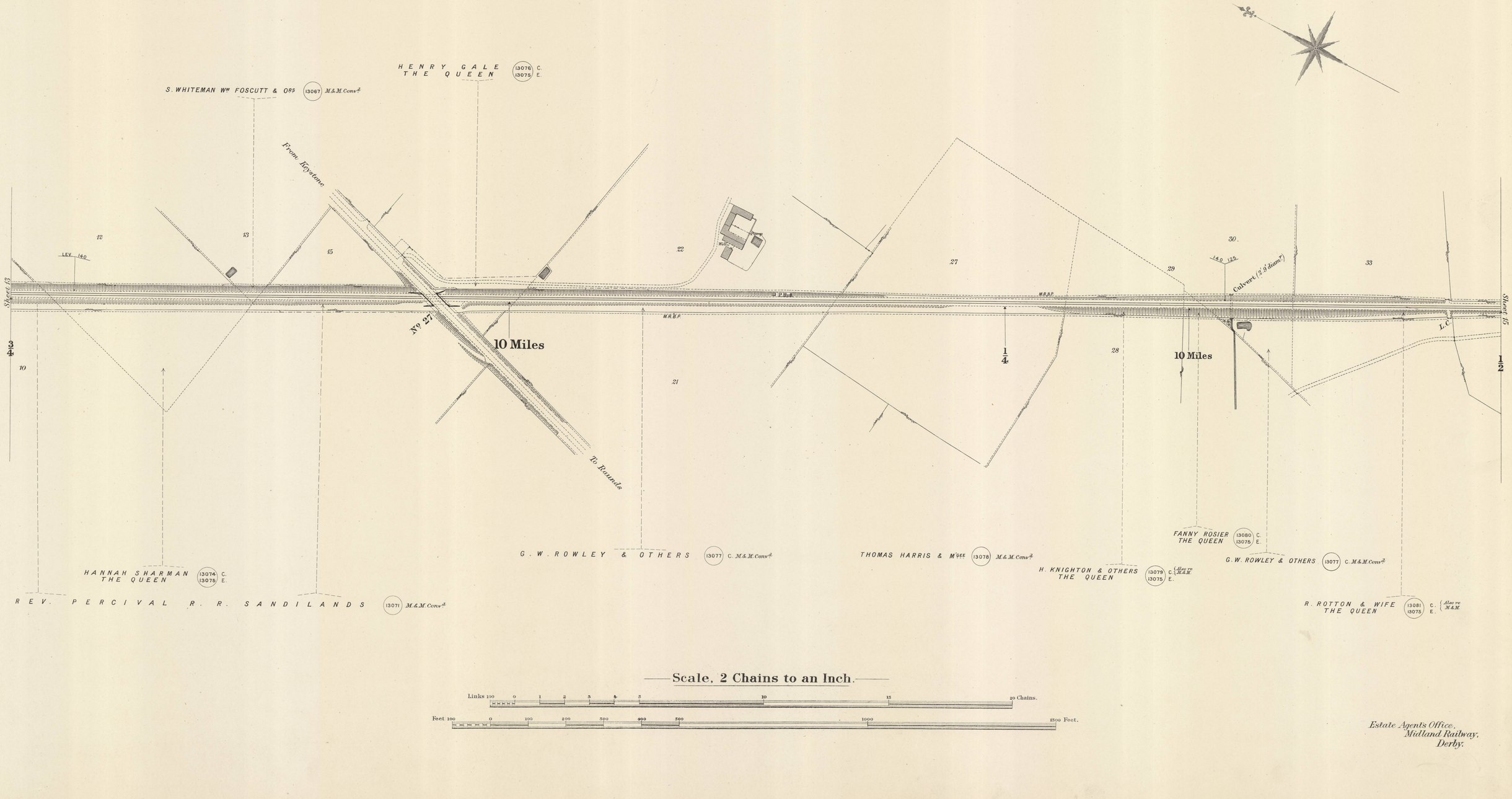
Links 100 0 1 2 3 4 5 10 15 20 Chains.

Feet 100 0 100 200 300 400 500 1000 1500 Feet.

Estate Agents Office,
Midland Railway,
Derby.

COUNTY OF NORTHAMPTON

PARISH OF RAUNDS



Scale, 2 Chains to an Inch.

Links 100 0 1 2 3 4 5 10 15 20 Chains.

Feet 100 0 100 200 300 400 500 1000 1500 Feet.

Estate Agents Office,
Midland Railway,
Derby.

COUNTY OF NORTHAMPTON

PARISH OF RAUNDS

MARY ANN MARRIOTT (13082 C.)
THE QUEEN (13075 E.)

34

42

40

125 LEV.

Footpath To Keyston

L.C.

Sheet 14

P.Flat

ROADWAY

P.F. Pump

43

Footpath From Raunds

1/4 2/4 3/4

LEV. 250

From Keyston

RAUNDS STATION

47

45

11 Miles

50

250 200

300 111

Raunds S.B.

L.C.

P.Flat

PLATFORM

Cattle Dock

Goods Shed

Office

Loading Stage

Pump

W.M.

No. 28

49

Railway Inn

To Raunds

Sheet 16

1/4

R I C H A R D R O T T O N A N D W I F E — (13081) C. also re M. & M.

T H E Q U E E N — (13075) E. in Nos. 33 & 34 M. & M. Rd

W. E. HOBSON & OTHERS (13083) M. & M. Conv.d

REV. C. PORTER (13084) M. & M. Conv.d

Scale, 2 Chains to an Inch.

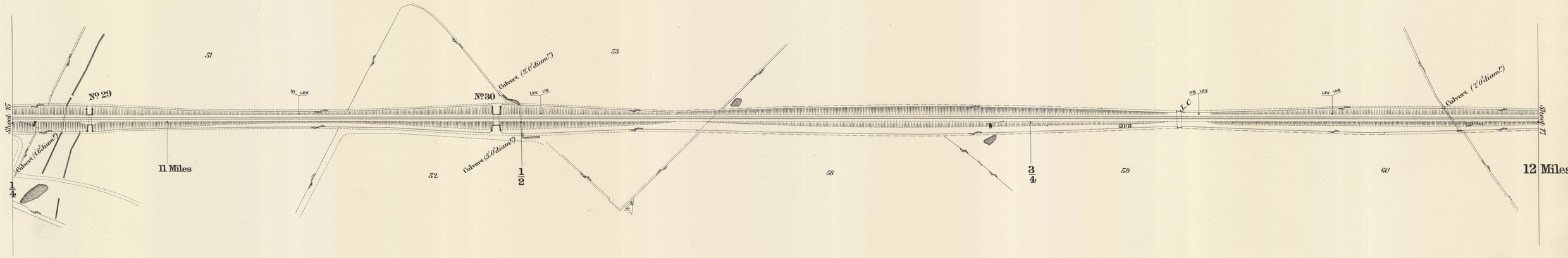
Links 100 0 1 2 3 4 5 10 15 20 Chains.

Feet 100 0 100 200 300 400 500 1000 1500 Feet.

Estate Agent's Office,
Midland Railway,
Derby.

COUNTY OF NORTHAMPTON

PARISH OF RAUNDS

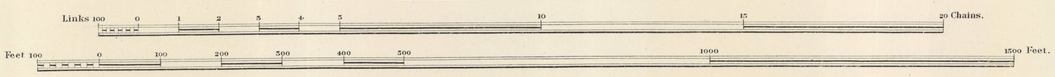


GEO. JEFFKINS (13086) M. & M. Conv.d

REV. CHARLES PORTER (13084) M. & M. Conv.d

WILLIAM NICHOLS (13085) M. & M. Conv.d

Scale, 2 Chains to an Inch.



Estate Agent's Office,
Midland Railway,
Derby.

COUNTY OF NORTHAMPTON

PARISH OF RAUNDS

GEORGE JEFFKINS 13086 M & M. Conv.d

SIR. J. H. LANGHAM 13087 M & M. Conv.d

TRUSTEES OF Wm ACKROYD & OTHERS 13088

Sheet 16

12 Miles

62

148 87

64

No 31

69

Boundary

Black Lodge

Parish

1/4

1

12 Miles

1

2

1/2

P. Bot

To Keyston

7a

11

87 88

Sheet 18

No 34

No 33

No 32

7

To Harrgrave

SIR JAMES HAY LANGHAM 13087 M & M. Conv.d

PARISH OF HARGRAVE

Scale, 2 Chains to an Inch.

Links 100 0 1 2 3 4 5 10 15 20 Chains.

Feet 100 0 100 200 300 400 500 1000 1500 Feet.

Estate Agents Office,
Midland Railway,
Derby.

COUNTY OF NORTHAMPTON

PARISH OF HARGRAVE

SIR JAMES HAY LANGHAM (13087) M & M. Conv.d

To Kingston

Sheet 17

L.C

Footpath

From Hargrave

No 35

No 36

L.C.

L.C.

13 Miles

13 Miles

1/4

M.R.S.

P. Hut

Sheet 19

1/2

HARGRAVE

ANN LEACH MOORE AND OTHERS

(13089) M. & M. Conv.d

Scale, 2 Chains to an Inch.

Links 100 0 1 2 3 4 5 10 15 20 Chains.

Feet 100 0 100 200 300 400 500 1000 1500 Feet.

Estate Agent's Office,
Midland Railway,
Derby.

COUNTY OF HUNTINGDON

PARISH OF COVINGTON

A. L. MOORE & ORS 13089 M & M Conv.d

HONBLE GEORGE W. FITZWILLIAM 13091

COUNTY OF NORTHAMPTON
PARISH OF HARGRAVE
County & Parish

Sheet 18

Sheet 20

Road To Keyston Boundary To Bythorn

Bridle Road

Peterboro Main Road

Covington Lodge

No 37

To Covington

From Bythorn

Foot Path

Culvert 2' 6" diam.r

14 Miles

From Covington

WILLIAM FAIRY AND MTGEE 13090 M & M Conv.d

SAMUEL BROWN AND OTHERS 13092 M & M Conv.d

Scale, 2 Chains to an Inch.

Links 100 0 1 2 3 4 5 10 15 20 Chains.

Feet 100 0 100 200 300 400 500 1000 1500 Feet.

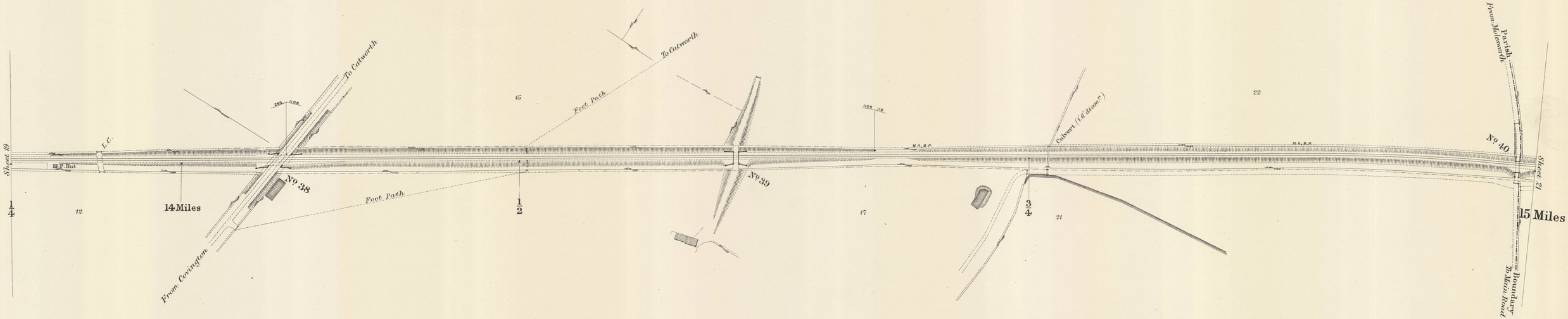
Estate Agents Office,
Midland Railway,
Derby.

COUNTY OF HUNTINGDON

PARISH OF COVINGTON

PARISH OF CATWORTH

SAMUEL BROWN & OTHERS (13092) M. & M. Conv.ce



R E V . C . A . B I N N S (13093) M. & M. Conv.ce

Scale, 2 Chains to an Inch.

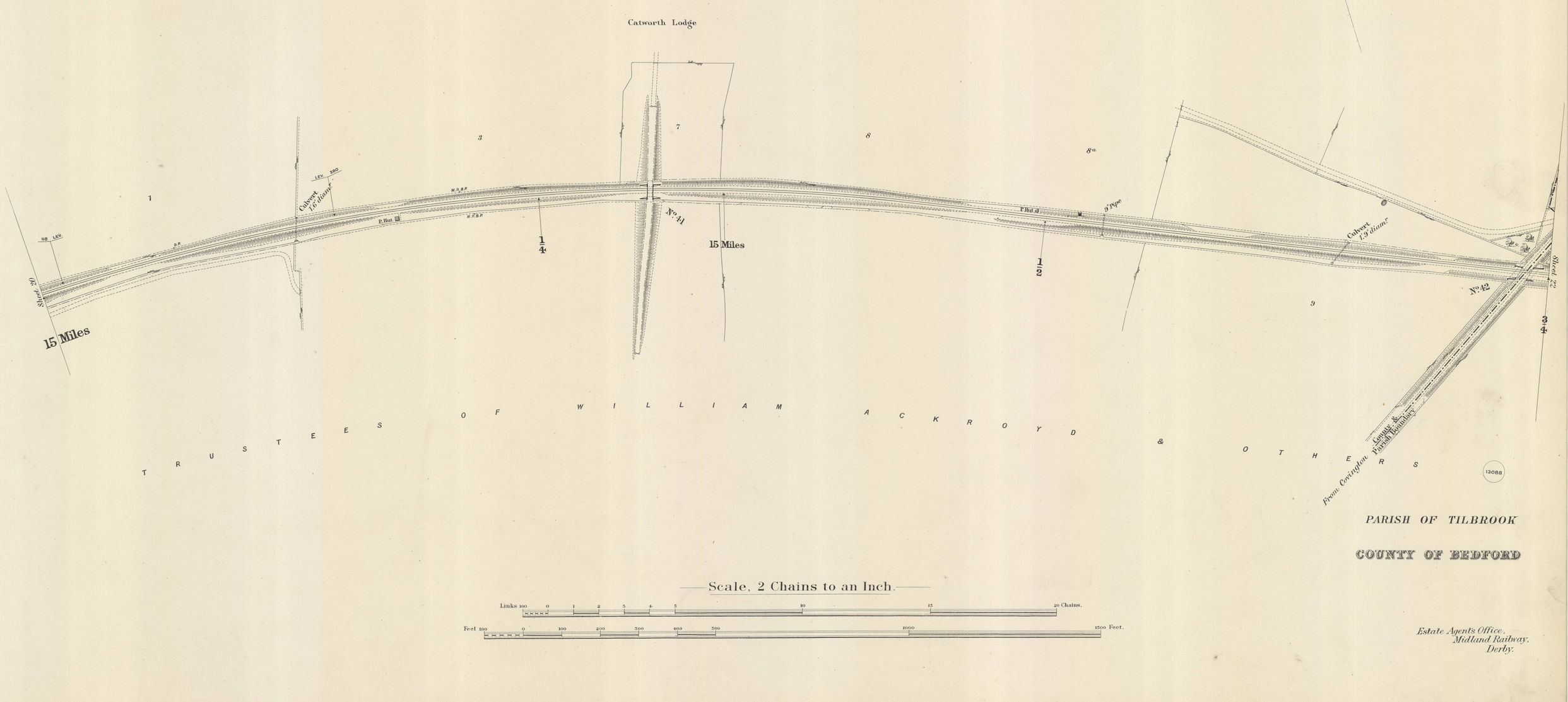
Links 100 0 1 2 3 4 5 10 15 20 Chains.

Feet 100 0 100 200 300 400 500 1000 1500 Feet.

Estate Agent's Office,
Midland Railway.
Derby.

COUNTY OF HUNTINGDON

PARISH OF CATWORTH



PARISH OF TILBROOK

COUNTY OF BEDFORD

TRUSTEES OF WILLIAM ACKROYD & OTHERS

Scale, 2 Chains to an Inch.

Links 100 0 1 2 3 4 5 10 15 20 Chains.

Feet 100 0 100 200 300 400 500 1000 1500 Feet.

Estate Agent's Office,
Midland Railway,
Derby.

COUNTY OF BEDFORD

PARISH OF TILBROOK

COUNTY OF HUNTINGDON
PARISH OF CATWORTH

County and Parish Boundary

To Catworth

Tilbrook Grange

From Thrapston

Mile posts on site

M P on site

KIMBOLTON STATION

Kimbolton S.B.

PLATFORM

PLATFORM

Goods Shed

Cattle Pens

Chemical Manure Works

L.C.

No 43

L.C.

16 Miles

16 Miles

Manchester Arms P.H.

To Kimbolton

Sheet 21

Sheet 23

Boundary

County and Parish

TRUSTEES OF WILLIAM ACKROYD AND OTHERS 13088

CHURCHWARDEN AND OVERSEERS OF WINWICK 13094 13095

JOHN CHAPMAN AND ANR 13096

COUNTY OF HUNTINGDON
PARISH OF KIMBOLTON

Scale, 2 Chains to an Inch.

Links 100 0 1 2 3 4 5 10 15 20 Chains.

Feet 100 0 100 200 300 400 500 1000 1500 Feet.

Estate Agents Office,
Midland Railway,
Derby.

COUNTY OF HUNTINGDON

PARISH OF KIMBOLTON

COUNTY OF BEDFORD

PARISH OF TILBROOK

County and Parish Boundary

Sheet 22

1/2

3/4

17 Miles

1/4

Sheet 24

1 2 3 4 5 6 7 8 9 10

SB4 202

L.C.

202 LEV.

L.C. W'pipe

L.C.

LEV. 620

Drain

JOHN CHAPMAN AND ANR 13096

DUKE OF MANCHESTER

Scale, 2 Chains to an Inch.

Links 100 0 1 2 3 4 5 10 15 20 Chains.

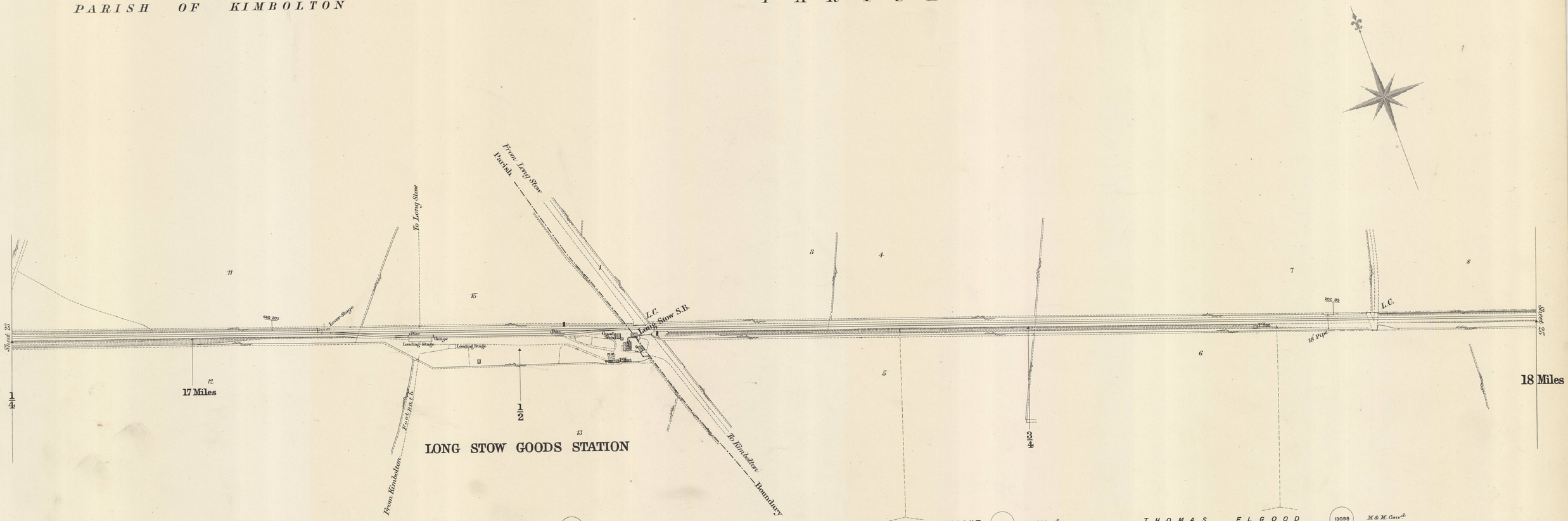
Feet 100 0 100 200 300 400 500 1000 1500 Feet

Estate Agents Office,
Midland Railway,
Derby.

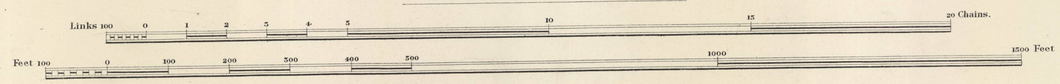
COUNTY OF HUNTINGDON

PARISH OF KIMBOLTON

PARISH OF STOW



Scale, 2 Chains to an Inch.



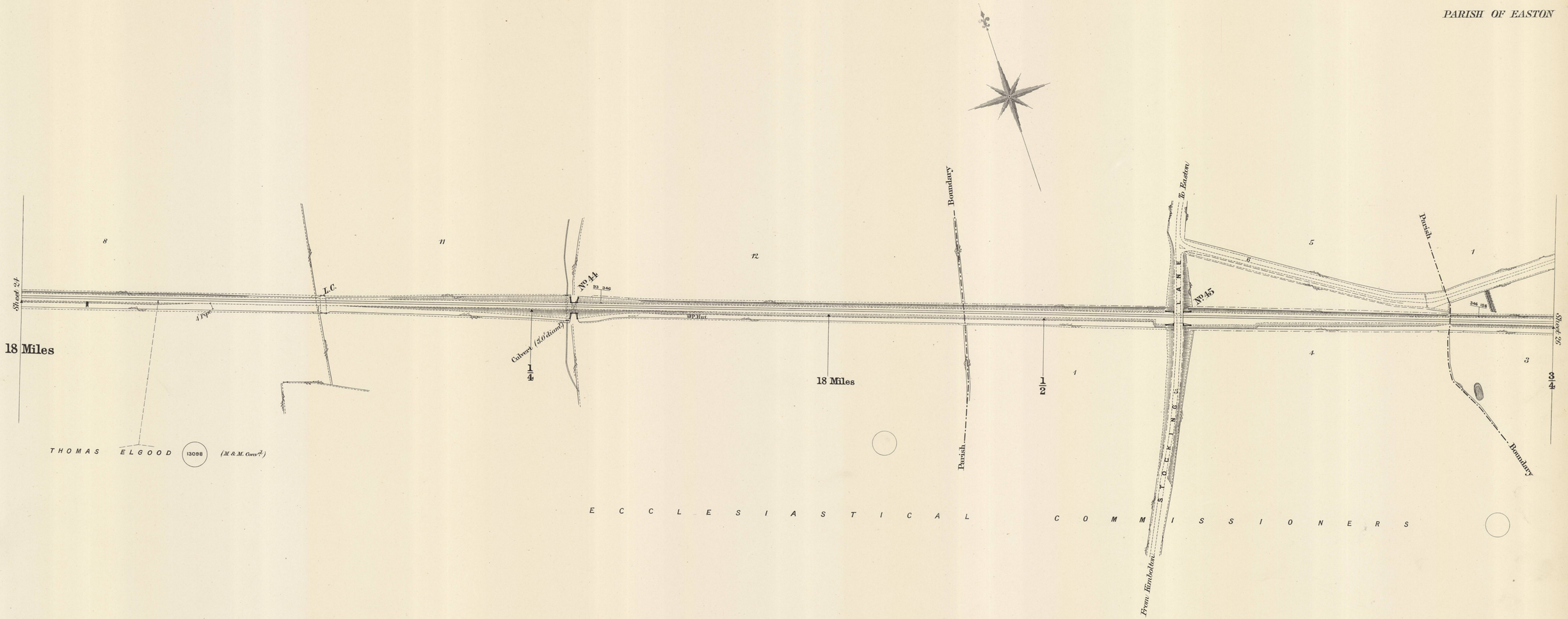
Estate Agent's Office,
Midland Railway,
Derby.

COUNTY OF HUNTINGDON

PARISH OF STOW

PARISH OF SPALDWICK

PARISH OF EASTON



Scale, 2 Chains to an Inch.

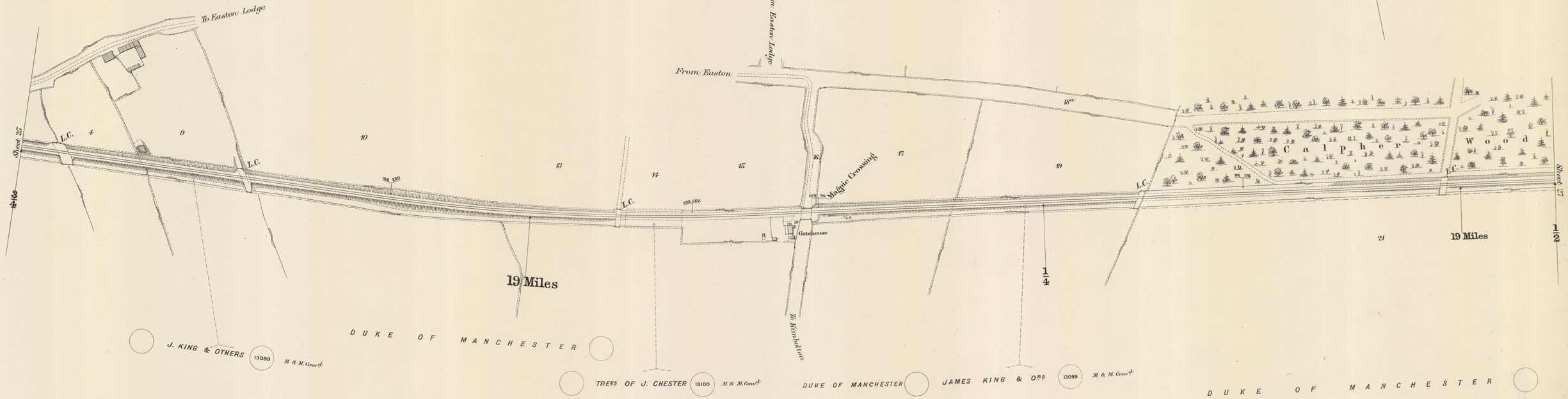
Links 100 0 1 2 3 4 5 10 15 20 Chains.

Feet 100 0 100 200 300 400 500 1000 1500 Feet.

Estate Agents Office,
Midland Railway,
Derby.

COUNTY OF HUNTINGDON

PARISH OF EASTON



Scale, 2 Chains to an Inch.

Links 100 0 1 2 3 4 5 10 15 20 Chains.

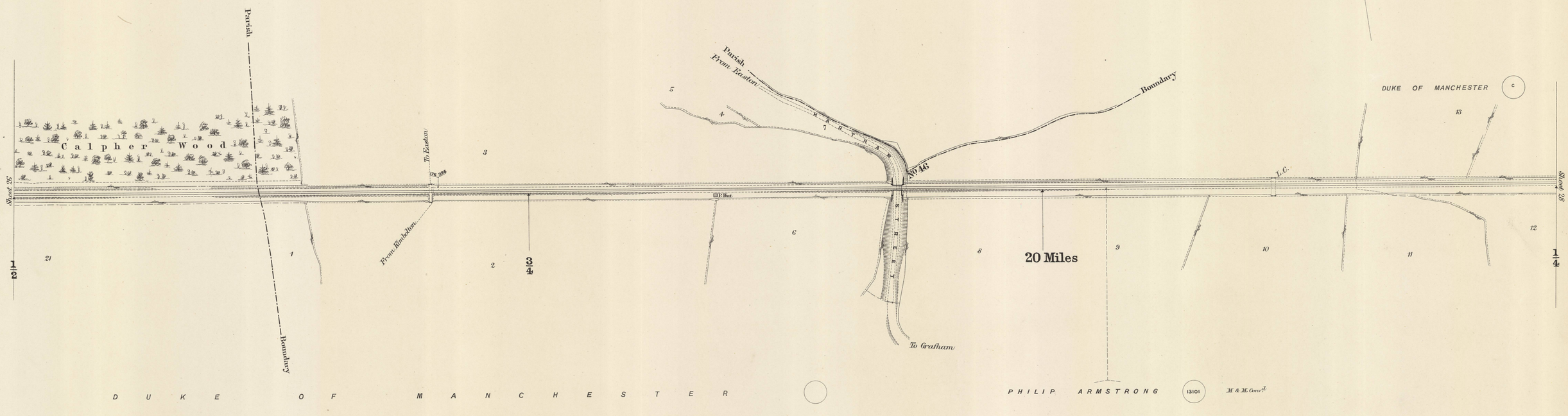
Feet 100 0 100 200 300 400 500 1000 1500 Feet.

Estate Agent's Office,
Midland Railway,
Derby.

COUNTY OF HUNTINGDON

PARISH OF EASTON

PARISH OF ELLINGTON



PARISH OF GRAFHAM

Scale, 2 Chains to an Inch.

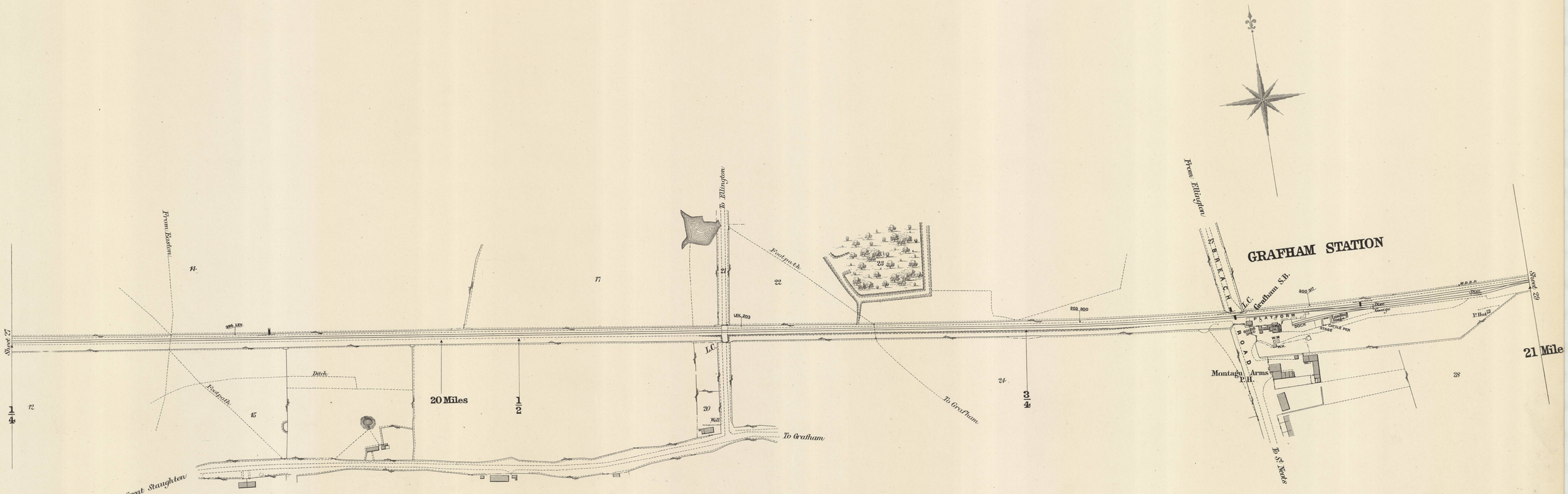
Links 100 0 1 2 3 4 5 10 15 20 Chains.

Feet 100 0 100 200 300 400 500 1000 1500 Feet.

Estate Agent's Office,
Midland Railway,
Derby.

COUNTY OF HUNTINGDON

PARISH OF GRAFHAM



Scale, 2 Chains to an Inch.

Links 100 0 1 2 3 4 5 10 15 20 Chains.

Feet 100 0 100 200 300 400 500 1000 1500 Feet.

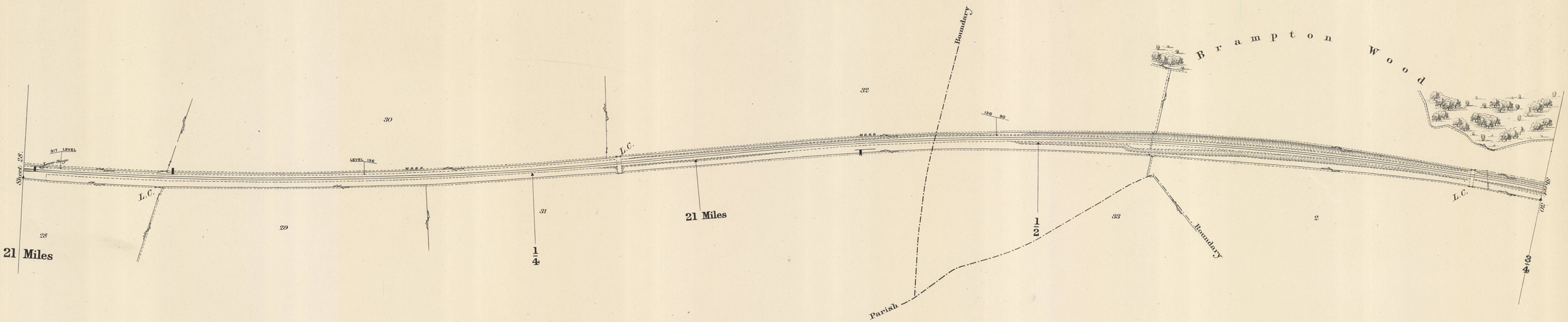
Estate Agents Office,
Midland Railway,
Derby.

COUNTY OF HUNTINGDON

SHEET 29


PARISH OF GRAFFHAM

PARISH OF BRAMPTON



PARISH OF BUCKDEN

Scale, 2 Chains to an Inch.




Estate Agents Office,
Midland Railway,
Derby.

COUNTY OF HUNTINGDON

PARISH OF BRAMPTON

PARISH OF BUCKDEN



THE RIGHT REVEREND BISHOP OF PETERBOROUGH 13102 F.

WILLIAM CRANFIELD 13103 L.

Scale, 2 Chains to an Inch.

Links 100 0 1 2 3 4 5 10 15 20 Chains.

Feet 100 0 100 200 300 400 500 1000 1500 Feet.

Estate Agents Office,
Midland Railway,
Derby.

COUNTY OF HUNTINGDON

PARISH OF BUCKDEN

PARISH OF BRAMPTON

437
297
734
566
1300

To Peterborough

Parish

MERE LANE

YORK ROAD

5

6

9

Sheet 30

F.Path

No. 48

Thistle Hill

1/2

3/4

Sheet 32

1/4

No. 49

7

8

6

23 Miles

To Bedford

Boundary

THE RIGHT REVEREND WILLIAM CRANFIELD BISHOP OF PETERBOROUGH

13102 F.

13103 L.

Scale, 2 Chains to an Inch.

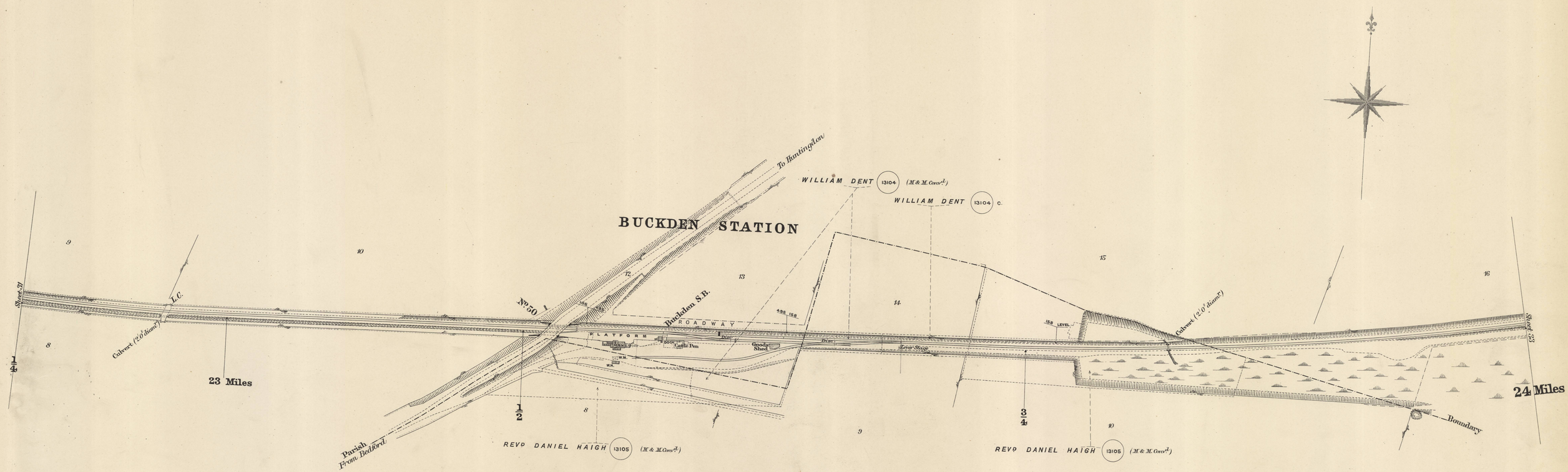
Links 100 0 1 2 3 4 5 10 15 20 Chains.

Feet 100 0 100 200 300 400 500 1000 1500 Feet.

Estate Agents Office,
Midland Railway,
Derby.

COUNTY OF HUNTINGDON

PARISH OF BRAMPTON



PARISH OF BUCKDEN

Scale, 2 Chains to an Inch.

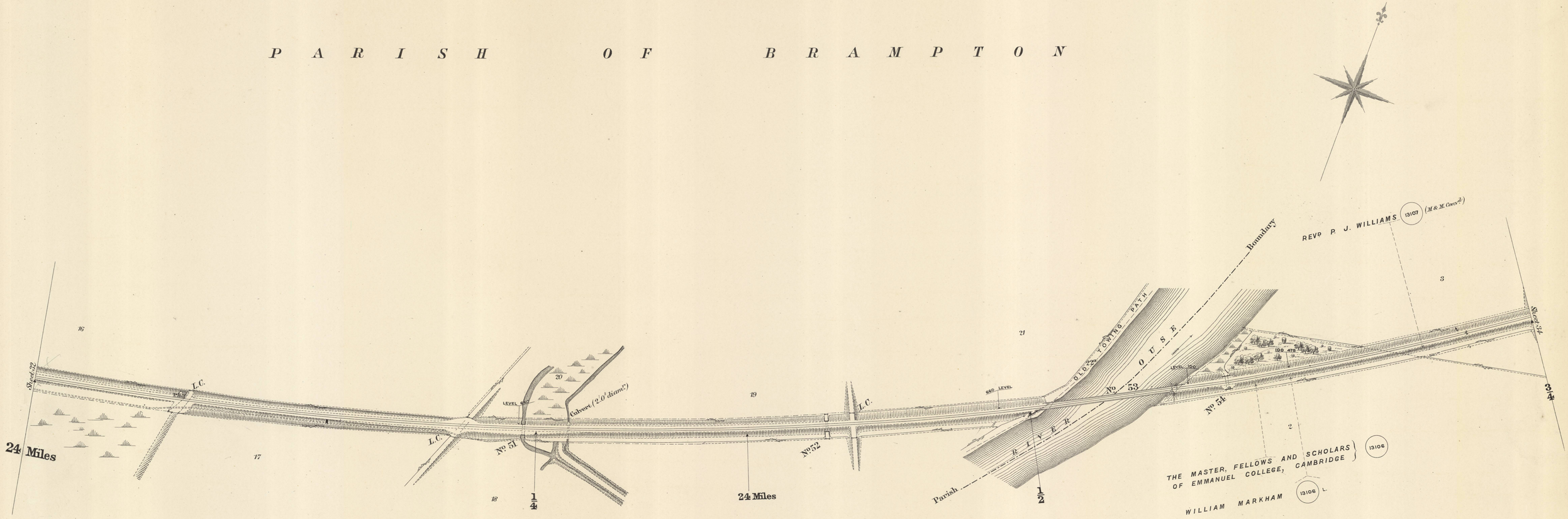
Links 100 0 1 2 3 4 5 10 15 20 Chains.

Feet 100 0 100 200 300 400 500 1000 1500 Feet.

Estate Agents Office,
Midland Railway,
Derby.

COUNTY OF HUNTINGDON

PARISH OF BRAMPTON



PARISH OF GODMANCHESTER

Scale, 2 Chains to an Inch.

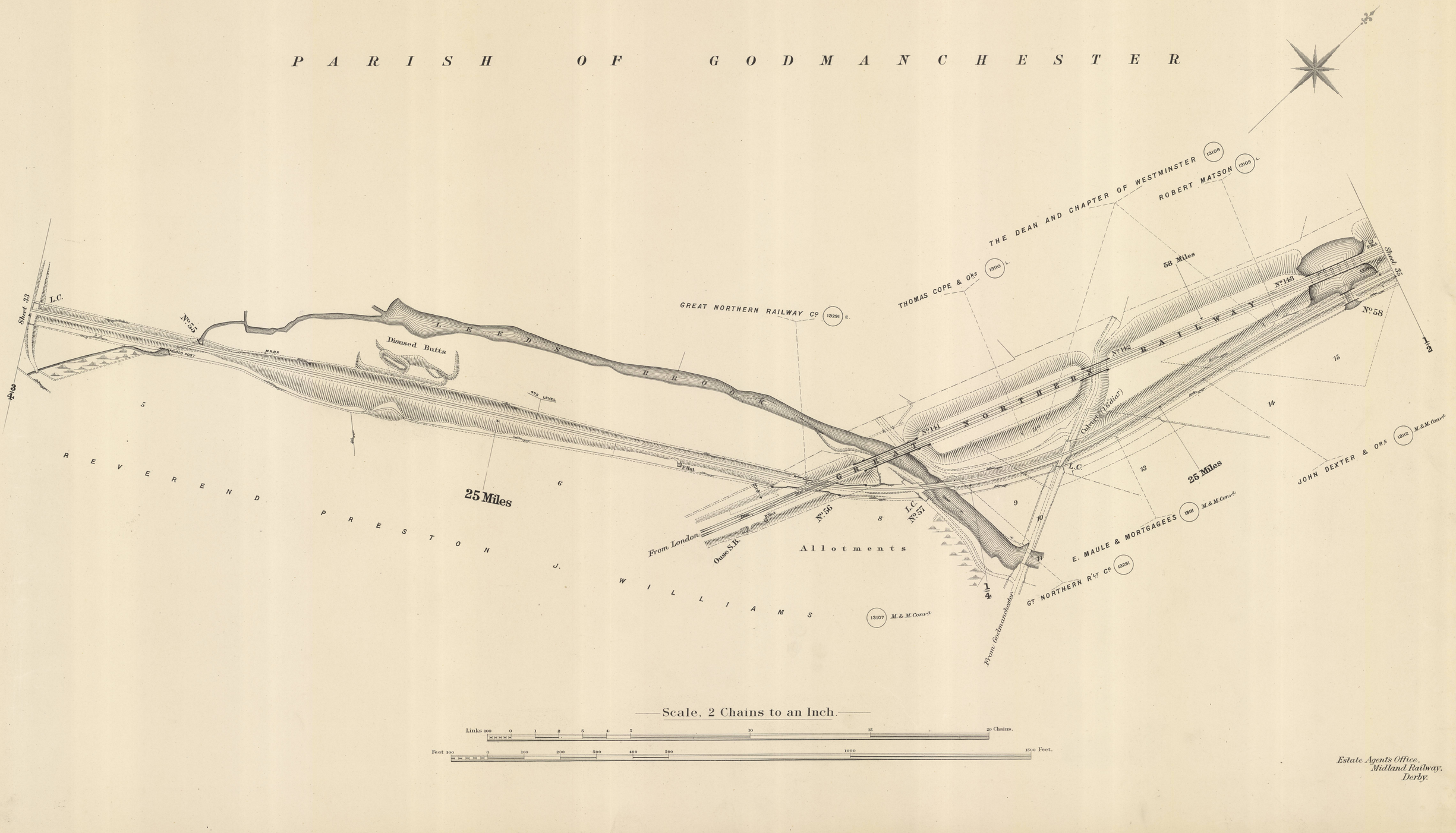
Links 100 0 1 2 3 4 5 10 15 20 Chains.

Feet 100 0 100 200 300 400 500 1000 1500 Feet.

Estate Agents Office,
Midland Railway,
Derby.

COUNTY OF HUNTINGDON

PARISH OF GODMANCHESTER



Scale, 2 Chains to an Inch.

Links 100 0 1 2 3 4 5 10 15 20 Chains.

Feet 100 0 100 200 300 400 500 1000 1500 Feet.

Estate Agents Office,
Midland Railway,
Derby.

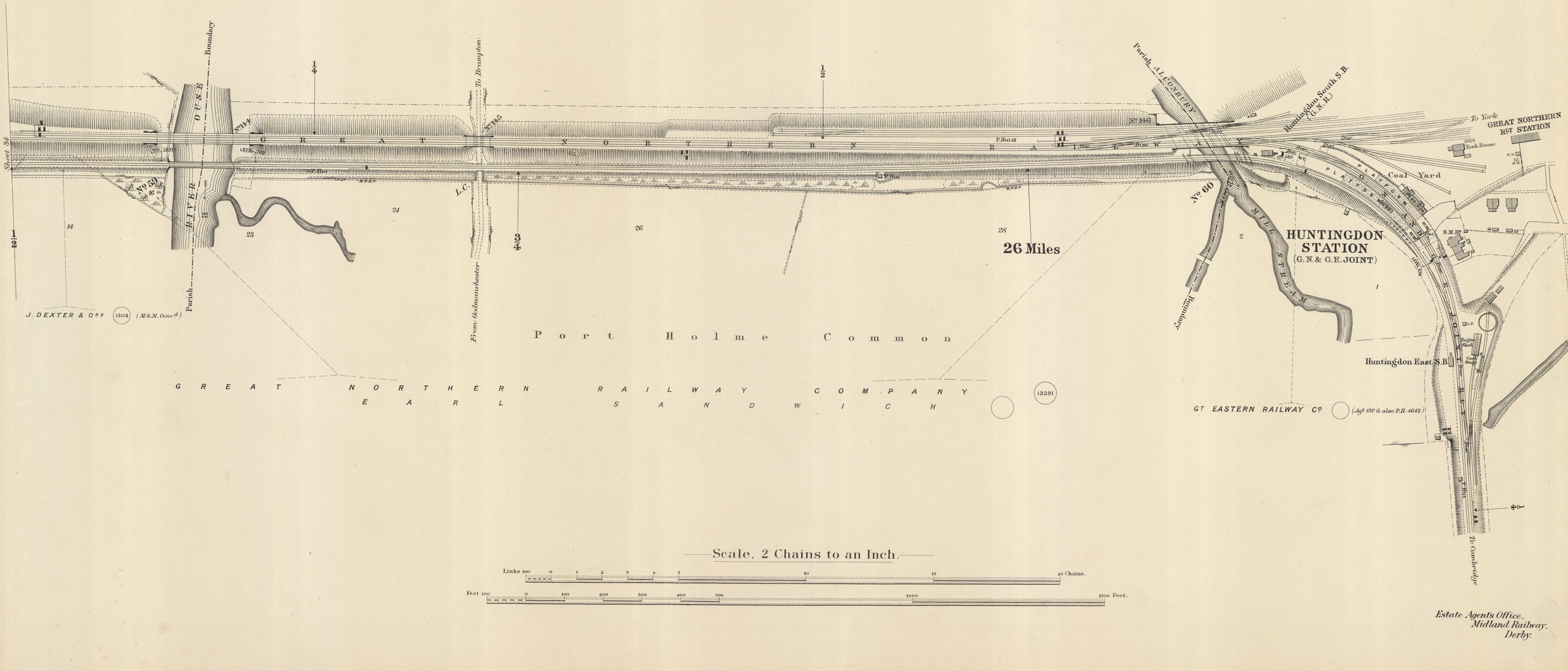
COUNTY OF HUNTINGDON

SHEET 35

PARISH OF GODMANCHESTER

PARISH OF BRAMPTON

PARISH OF ST MARY



Estate Agents Office,
Midland Railway,
Derby.