COUNTY OF STAFFORD

FORMERLY TOWNSHIP OF OAKLEY

PARISH OF ALREWAS

TOWNSHIP OF ALREWAS FRADLEY & ORGREAVE

HON. FULK GREVILLE HOWARD & MARY HIS WIFE & TRUSTEES (704)

THE EARL OF LICHFIELD & VISCOUNT ANSON (2451)

From Birmingham

17 Miles

23 Miles

Parish & Township Boundary

RIVER TAME

WICHNOR VIADUCT

No 44

No 46

No 45

No 107

Culvert (6'0 diam.)

Culverts (3'0 diam.)

Culvert (6'0 diam.)

Culvert (6'0 diam.)

Culvert (6'0 diam.)

Plat

B.P.

Liable to Floods

RIVER TRENT

Parish & Township Boundary

Engine Shed

Water Tank

Pipe

W.C.

P. Hut

Stretton's Level Crossing

Sheet 32

Sheet 34

JOHN LEVETT (723)

PARISH OF CROXALL

TOWNSHIP OF CROXALL

PARISH OF TATENHILL

TOWNSHIP OF WICHNOR

Scale, 2 Chains to an Inch.

Links 100 0 1 2 3 4 5 10 15 20 Chains

Feet 100 0 100 200 300 400 500 1000 1500 Feet

Estate Agents Of Midlan

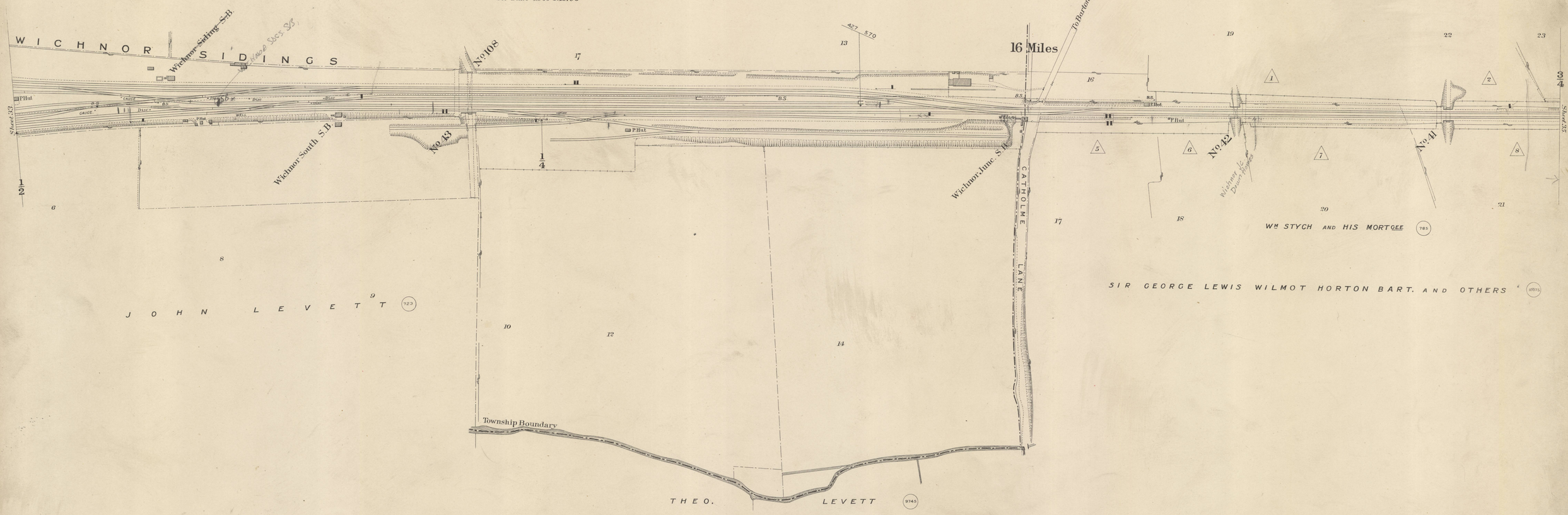
COUNTY OF STAFFORD

PARISH OF TATENHILL

TOWNSHIP OF WICHNOR

TOWNSHIP OF BARTON-UNDER-NEEDWOOD

For agreed boundary between M.R. & L & N.W.R. Cos
See Plan 5869 P.H. 96



Scale, 2 Chains to an Inch.

Links 100 0 1 2 3 4 5 10 15 20 Chains

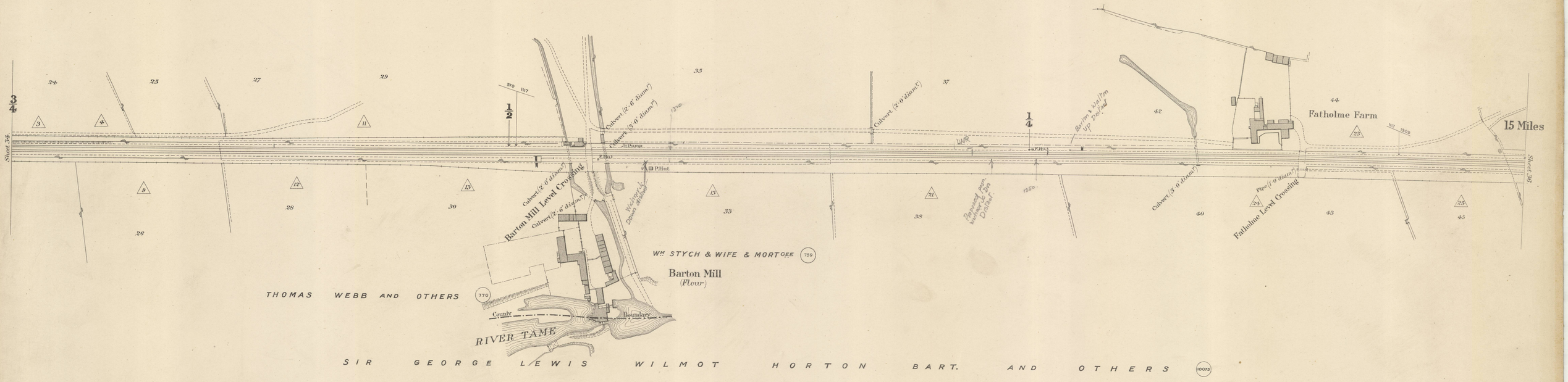
Feet 100 0 100 200 300 400 500 1000 1500 Feet

Estate Agent's Office,
Midland Railway,
Derby.

COUNTY OF STAFFORD

PARISH OF TATENHILL

TOWNSHIP OF BARTON UNDER NEEDWOOD



Scale, 2 Chains to an Inch.

Links 100 0 1 2 3 4 5 10 15 20 Chains

Feet 100 0 100 200 300 400 500 1000 1500 Feet

Estate Agent's Office,
Midland Railway,
Derby.

COUNTY OF STAFFORD

PARISH OF TATENHILL

TOWNSHIP OF BARTON UNDER NEEDWOOD

Sold to Barton & Walton Gas Co See P.H. 207

Barton Gas Works

From Barton under Needwood

Culvert (3·0 diam.r)

Culvert (2·6 diam.r)

Culvert (3·0 diam.r)

Culvert (6·0 diam.r) No 40

Culvert (6·6 diam.r)

Culvert (4·6 diam.r)

BARTON & WALTON STATION

Office

Office

W.C.

Stable

Stable

Goods Store

PLATFORM

PLATFORM

Barton & Walton Station

Holts Level Crossing

Duddles Level Crossing

Hardy's Level Crossing

15 Miles

Fish Pond

Boat House

Boat House

Boat Bridge

Fish Pond

To Walton

WM MOUSLEY AND WIFE (729)

GEORGE DISBROWE AND OTHERS (Copyhold) (2562)

JOHN HARDY ESQ. (5672)

THOMAS ROBINSON & ANOTHER (744)

SIR JOHN HARDY & REGINALD HARDY (5917)

ELIZABETH L. MORRIS MOUSLEY & OTHERS (1944)

CHARLOTTE ANN ALBINIA DISBROWE (Copyhold) (5286)

THOMAS FREER AND OTHERS (733, 5667)

CHAS. ARKWRIGHT (667)

GEO. DISBROWE & OTHERS (2562)

JOHN ROBINSON (746)

THOMAS ROBINSON (2500)

Scale, 2 Chains to an Inch.

Links 100 0 1 2 3 4 5 10 15 20 Chains

Feet 100 0 100 200 300 400 500 1000 1500 Feet

Estate Agent's Office,
Midland Railway,
Derby.

COUNTY OF STAFFORD

PARISH OF TATENHILL

TOWNSHIP OF BARTON UNDER NEEDWOOD

TOWNSHIP OF DUNSTALL

SIR JOHN HARDY AND REGINALD HARDY (8917)

14 Miles

Level Crossing No. 39

Tucklesholme Farm

Boundary

Land Stop Culvert (8'-0 diam.)

Permitship

Sheet 36

Sheet 38

RICHARD AND WILLIAM RICHARD HOLLAND AND OTHERS (2577)

EDWARD WARREN (769)

THE TRUSTEES OF THOMAS WARREN (9320)

Warren's Level Crossing

Township

Boundary

Culvert (2-0 diam.)

TOWNSHIP OF TATENHILL
(DETACHED No. 3)

Scale, 2 Chains to an Inch.

Links 100 0 1 2 3 4 5 10 15 20 Chains

Feet 100 0 100 200 300 400 500 1000 1500 Feet

Estate Agent's Office,
Midland Railway,
Derby.

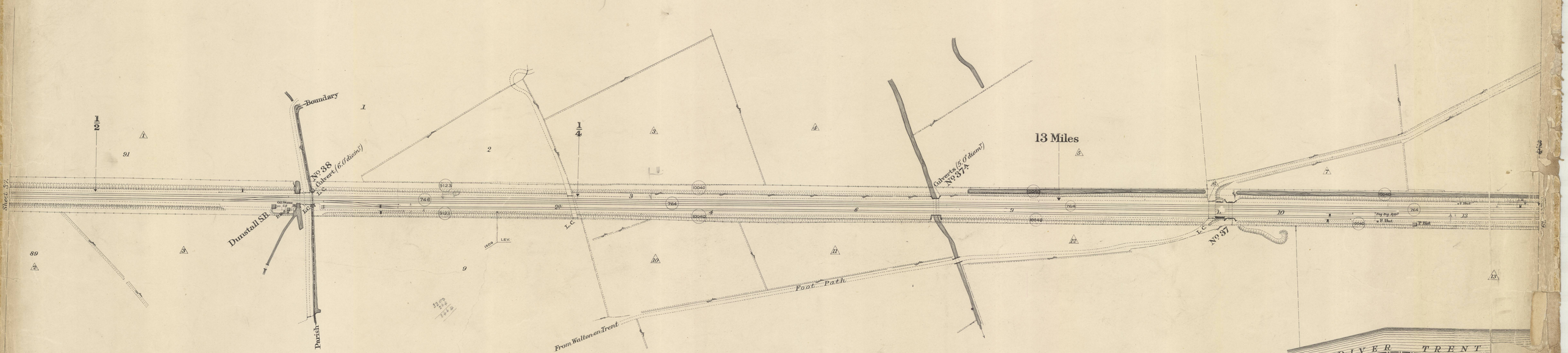
COUNTY OF STAFFORD

PARISH OF BRANSTON

FORMERLY

PARISH OF BURTON — UPON — TRENT

PARISH OF TATENHILL



COUNTY OF DERBY

PARISH OF DRAKELOW

Scale, 2 Chains to an Inch.

Links 100 50 0 1 2 3 4 5 10 15 20 Chains

Feet 300 50 0 100 200 300 400 500 1000 1500 Feet

SURVEYED January 1923.

Estate Agent's Office,

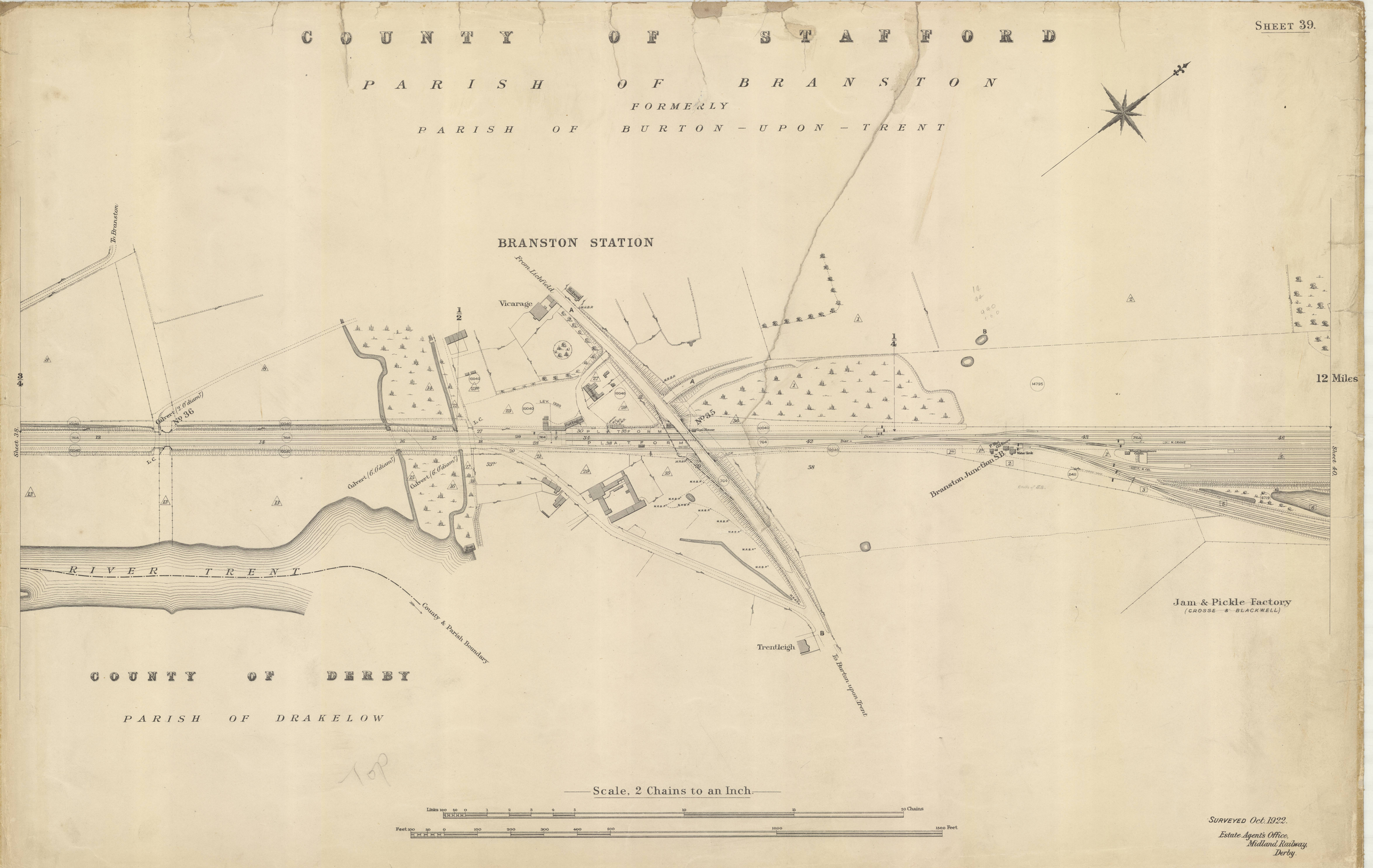
COUNTY OF STAFFORD

PARISH OF BRANSTON

FORMERLY

PARISH OF BURTON-UPON-TRENT

BRANSTON STATION



COUNTY OF DERBY

PARISH OF DRAKELOW

Scale, 2 Chains to an Inch.

Links 100 50 0 1 2 3 4 5 10 15 20 Chains

Feet 100 50 0 100 200 300 400 500 1000 1500 Feet

SURVEYED Oct. 1922.

Estate Agent's Office,
Midland Railway,
Derby.

COUNTY OF STAFFORD

PARISH OF BRANSTON

FORMERLY

PARISH OF BURTON—UPON—TRENT

COUNTY BOROUGH OF BURTON—UPON—TRENT

PARISH OF BURTON—UPON—TRENT

FORMERLY PARISH OF BURTON EXTRA

SHEET 40.

Bean's Covert

TREES OF EARL OF UXBRIDGE

MARQUESS OF ANGLESEY & ORS

14795 Certain. M & M Gen^d

MARQUESS OF ANGLESEY & T. CHAPMAN 5661 M & M Gen^d P.H. 3713

ALLOTMENTS

RECREATION GROUND

Pavilion

Ordish's Covert

Culvert (3 Ø diam^r)

CRICKET PITCH

12 Miles

USE OF ELECTRIC CABLE

Branston Sidings No^2 S.B.

Branston Sidings No^1 S.B.

Wagon Shop (WAGON REPAIRS LTD)

TRAVERSER

BAND STAND

RECREATION GROUND

Offices

Engine Sheds

Coal Shed

Store

Office

Mess Room

10 Stores

Burton Foundry

Malt Houses (R. PEACH & Co^y)

Leicester & M.C. Sidings S.B.

No 83

OXFORD STREET

CAMBRIDGE STREET

ALLOTMENTS

Jam & Pickle Factory

(CROSSE & BLACKWELL)

Wheel Examg Cabin

C.W.P. Fitters Cabin

Shunters Cabin

MARQUESS OF ANGLESEY

2411 6719 M & M Gen^d LEXPIRES 1973

J. MEAKIN & ORS 10640 L.

MARQUESS OF ANGLESEY & ORS 2413 1397

CORPORATION OF BURTON-UPON-TRENT 1220 RE SEWER C.D.

L. J. MEAKIN & ORS 1397 10639 L EXPIRES 1979

ANGLESEY ROAD

Gilbert (4 Ø diam^r)

Gilbert (2 Ø diam^r)

Sheet 2.

Sheet 39.

Sheet 41.

Birmingham Curve Junction S.B.

County Borough & Parish Boundary

Burton & Leicester

Scale, 2 Chains to an Inch.

Links 100 50 0 1 2 3 4 5 10 15 20 Chains

Feet 100 50 0 100 200 300 400 500 1000 1500 Feet

SURVEYED Oct. 1922.

Estate Agent's Office,
Midland Railway
Derby.

COUNTY OF STAFFORD

COUNTY BOROUGH OF BURTON — UPON — TRENT

PARISH OF BURTON — UPON — TRENT

FORMERLY PARISH OF BURTON EXTRA

FORMERLY PARISH OF HORNINGLOW

BURTON STATION

Baguley Cars Ltd

Timber Yard (SHARP BROS. & KNIGHT)

127 Miles

Leicester Junc. S.B.

Culvert (7'0" diam.)

Culvert (4'0" diam.)

Sheet 41a

Culvert (6'0" diam.)

Malt

Houses (IND. COOPE & Co)

11 Miles

Anglo-American Oil Co.

Burton Station South S.B.

Bottling Stores (IND. COOPE & Co)

Timber Yard (LOWE & SONS)

Animal Food Factory (GREENSMITH)

(IND. COOPE & Co)

CURZON STREET

DERBY STREET

BYRKLEY ST.

ALBERT ST.

Coal Wharf

Grain Warehouse No 2

Malt House

Engine Shed

Malt House

Black Eagle Brewery (TRUMAN, HANBURY, BUXTON & Co Ltd)

Burton Station North S.B.

Offices

Goods Shed

No 31A

Grain Warehouse No 3

Malt Houses (MORTHINGTON & Co)

Malt Houses (R. PEACH & Co)

Moor Street Wharf (L. & N. W. Ry)

MOOR STREET

SHOBNALL ROAD

Dale Street S.B.

ANGLESEY ROAD

Trent Brewery (T. EVERARD & Co)

ALLOTMENTS

Nottingham Cooperage Co. Ltd

Burton & District Co-operative Dairy Co. Ltd

Malt House

TREAT BREWERY

IND COOPE DALE STR.

FORMERLY PARISH OF BURTON EXTRA

YEOMANS CHERRY & CURTISS CLARENCE STR.

Clarence Brewery (PETER WALKER & Co)

CANAL STREET

Burton Parish Boundary

Sheet 41b

Cooperage (IND. COOPE & Co)

Water Works

MOSLEY STREET

DUKE STREET

Ale Stores

Offices

Brewery (IND. COOPE & Co)

S.Box

Offices

Ale Stores

Malt Houses

New Brewery (ALLSOPP & SONS)

Middle Brewery (BASS & Co)

Sheet 42b

Scale, 2 Chains to an Inch.

Links 100 50 0 1 2 3 4 5 10 15 20 Chains

Feet 100 50 0 100 200 300 400 500 1000 1500 Feet

SURVEYED December 1922.

Estate Agent's Office,
Midland Railway,
Derby.

COUNTY OF STAFFORD

COUNTY BOROUGH OF BURTON—UPON—TRENT

PARISH OF BURTON—UPON—TRENT

FORMERLY PARISH OF BURTON EXTRA

SHEET 41A.



SURVEYED December 1922.

Estate Agents' Office,
Midland Railway,
Derby.

COUNTY OF STAFFORD

COUNTY BOROUGH OF BURTON — UPON — TRENT

PARISH OF BURTON — UPON — TRENT

SHEET 41B

PARISH OF BURTON EXTRA FORMERLY

Sheet 41.

Yeomans Cherry & C. Clarence Str.

E.E. Bagnley Ltd.

CLARENCE ST

NAPIER ST

ALMA STREET

CANAL STREET

PAGET STREET

TIMBER YARD

Uxbridge Street Crossing S.B.

UXBRIDGE STREET

SHEFFIELD STREAM

JAMES STREET

ORDISH STREET

Former Parish Boundary

DALE ST

CHURCH STREET

Schools

Christ Church

MOOR STREET

CROSS STREET

DUKE STREET

RUSSELL STREET

NEW STREET

Ladies Brewery (J. EADIE)

Bass R. & C.

Ale Stores

Duke Street S.B.

New Brewery (BASS & Co)

Bass R. & C. Brewery.

Infirmary

Park Street No 1 S.B.

Malt Houses (J. EADIE)

Coopers

LOADING

Bass R. & C. Cooperage

ORCHARD ST

Charrington & Co's Brewery

ALLOTMENTS

THORNEWELL ALLOTMENTS

ATKINSON'S MALTINGS

EVERARD & Co. Wood Str.

James Street S.B.

Malt House (EVERARD & Co)

RIGHT OF WAY

KING ST

Malt Houses (MARSTON, THOMPSON & EVERSHED)

M.T.E. (Not Used)

ENGLISH GRAINS

TENNIS COURT

Peel Croft Football Ground

TANNER'S BROOK

LONDER ENTR.

Victoria (Closed)

From Lichfield

BRANSTON ROAD

WATSON ST

Branston Road S.B.

Bond End Wharf

Shell Yard

GLEEK'S YARD

GLEEK STREET

BOND ST

LICHFIELD STREET ELECTRIC TRAMWAY

Corporation Yard

Sheet 41c

Iron Works (FROMENWILL & WARHAM)

Horton New Street No 2 S.B.

Marston Thompson & Evershed

Lichfield Street S.B.

Abbey Brewery (CHARRINGTON & Co)

S. Bladgs & Co. (Closed)

Bindley's Brewery

Ind. Coope & Co.

Worthington & Co's Brewery

G.L. WHITE

ALBERT PLACE

Robinsons Brewery

1 Mile

Ind. Coope (Robinsons)

Bass R. & C. (Worthington Brewery)

Burton Corporation

Scale. 2 Chains to an Inch.

Links 100 50 0 1 2 3 4 5 10 15 20 Chains

Feet 100 50 0 100 200 300 400 500 1000 1500 Feet

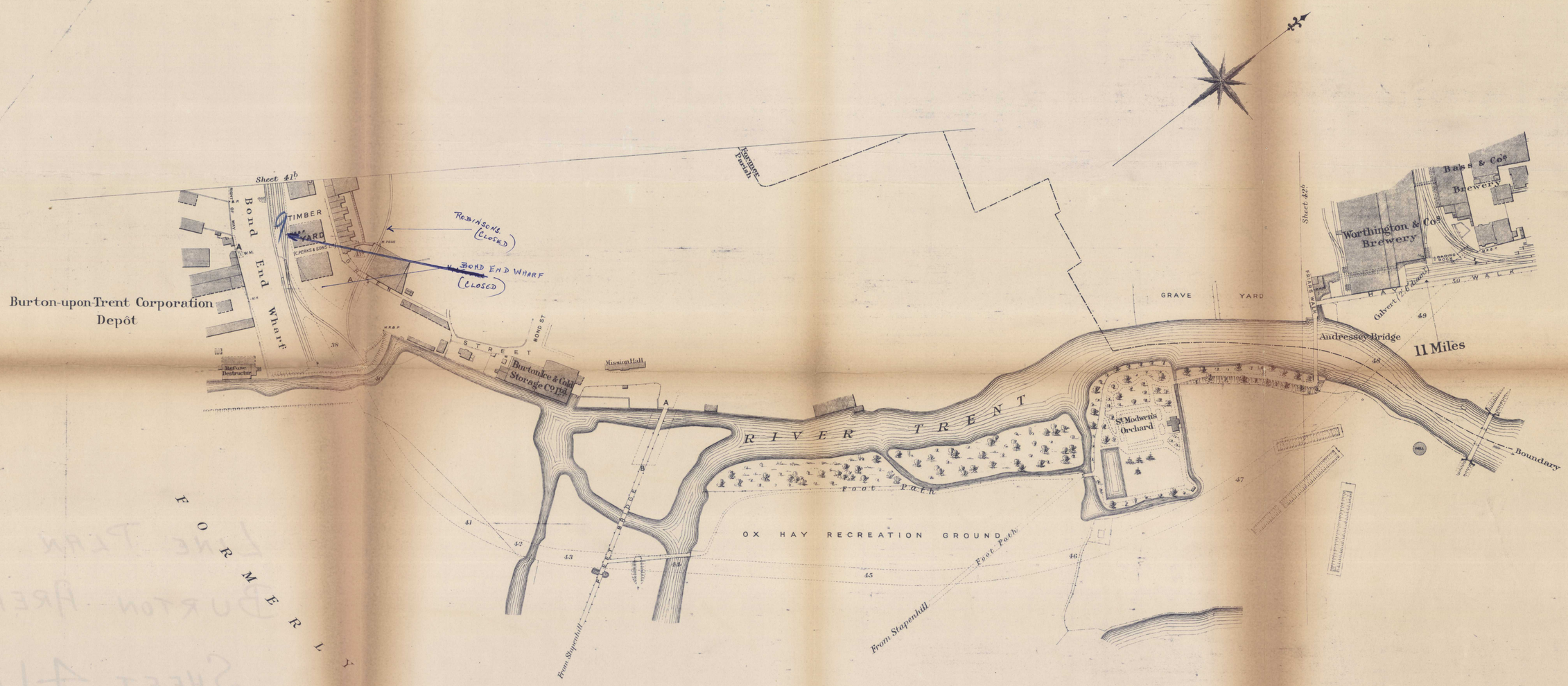
SURVEYED Aug. 1923.

Estate Agent's Office, Midland Railway, Derby.

COUNTY OF STAFFORD

COUNTY BOROUGH OF BURTON—UPON—TRENT

PARISH OF BURTON—UPON—TRENT



Scale. 2 Chains to an Inch.

Links 100 50 0 1 2 3 4 5 10 15 20 Chains

Feet 100 50 0 100 200 300 400 500 1000 1500 Feet

SURVEYED Aug. 1923.

Estate Agents Office,
Midland Railway,
Derby.

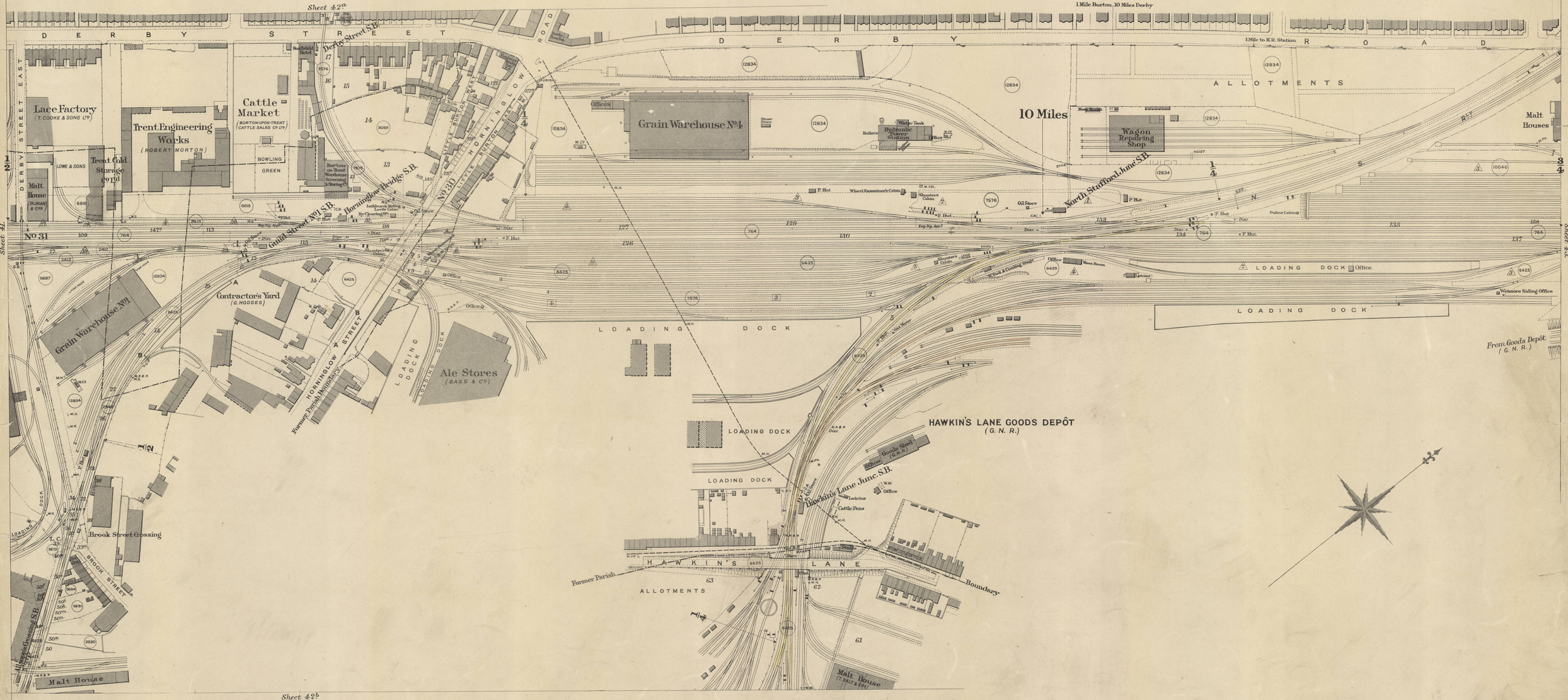
COUNTY OF STAFFORD

COUNTY BOROUGH OF BURTON UPON TRENT

PARISH OF BURTON — UPON — TRENT

FORMERLY PARISH OF HORNINGLOW

SHEET 42.



Scale, 2 Chains to an Inch.

Links 100 50 0 1 2 3 4 5 10 15 20 Chains

Feet 100 50 0 100 200 300 400 500 1000 1500 Feet

SURVEYED December, 1922.

Estate Agent's Office,
Midland Railway,
Derby.

COUNTY OF STAFFORD

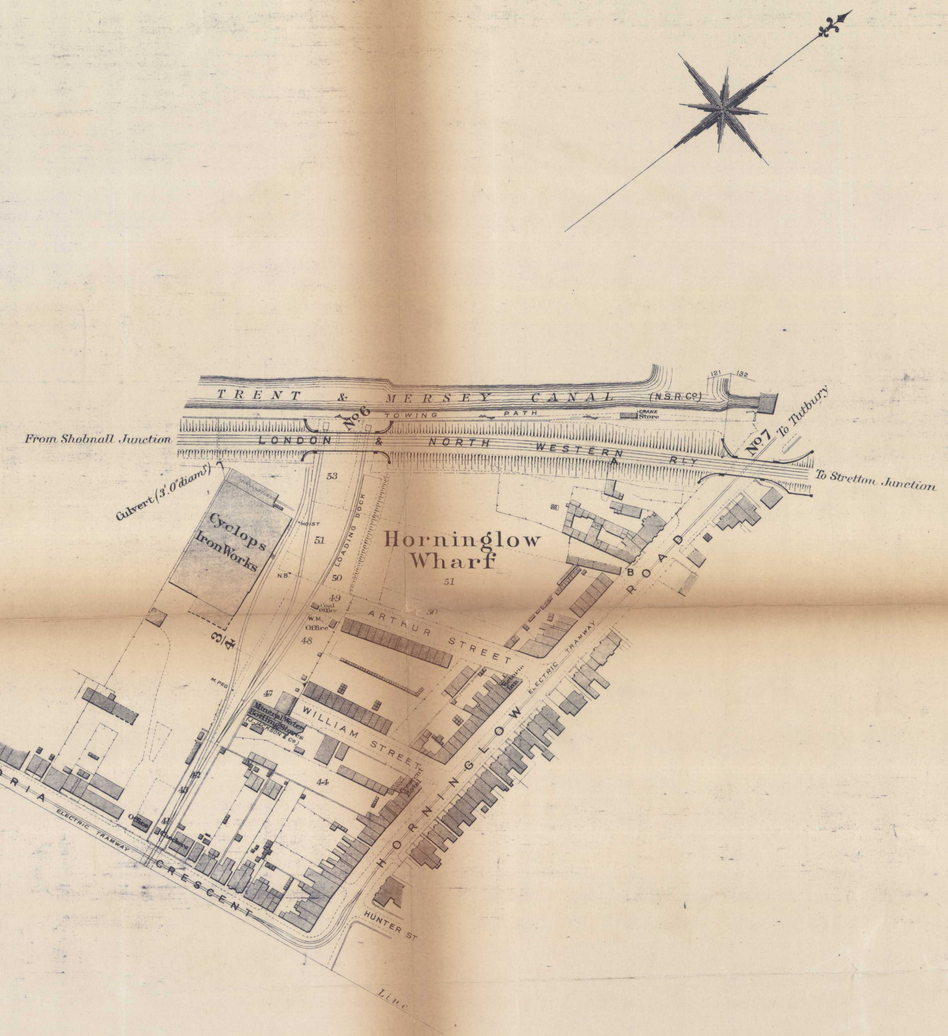
COUNTY BOROUGH OF BURTON — UPON — TRENT

PARISH OF BURTON — UPON — TRENT

FORMERLY PARISH OF HORNINGLOW

SHEET 42A





Scale. 2 Chains to an Inch.

Links 100 50 0 1 2 3 4 5 10 15 20 Chains

Feet 100 50 0 100 200 300 400 500 1000 1500 Feet

SURVEYED December 1922.

Estate Agent's Office,
Midland Railway,
Derby.

COUNTY OF STAFFORD

Sheet 42

COUNTY BOROUGH OF BURTON-UPON-TRENT

PARISH OF BURTON-UPON-TRENT

SHEET 42B

Middle Brewery (BASS & CO)

Workshops (BASS & CO)

Stables

Guild Street S.B.

GUILD STREET ELECTRIC TRAMWAY

Marston Thompson & Evershed (GUILD STR.)

Allsopp & Sons

Bass & Co's Middle Yard

Offices

Church Croft Junc. S.B.

Horninglow Street Goods Depot (L. & N.W. & N.S. R'LYS)

Engine Shed

Allsopp & Sons

Malt Houses (BASS & CO)

Malt House (WORTHINGTON & CO)

From Allsopp's Middle Yard

Malt House Ale Store (WORTHINGTON & CO)

Cooperage (WORTHINGTON & CO)

Salt's Maltings S.B.

WETMOOR ROAD

Retort House

Burton Corporation Gas Works

Anglesey Lane S.B.

T. Salt & Co's Brewery

Salt's Engine Shed S.B.

Worthington & Co's Malt House

BRIDGE ST.

Bay Wharf

No 2 LOADING DOCK

Trent Bridge S.B.

Allsopp & Sons Brewery

Bass & Co's Brewery

Worthington & Co's Brewery

T. Salt & Co's Brewery

High Street Crossing S.B.

HIGH STREET ELECTRIC TRAMWAY

11 Miles

Bay S.B.

Public Baths

Andressey Bridge

11 Miles

HAY RECREATION GROUND

RIVER TRENT

RIVER TRENT

Cut

Line

1 Mile M.R. Station

Former County & Parish Boundary

Boat Houses

To Repton

From Stapenhill

Scale, 2 Chains to an Inch.

Links 100 50 0 1 2 3 4 5 10 15 20 Chains

Feet 100 50 0 100 200 300 400 500 1000 1500 Feet

FORMERLY COUNTY OF DERBY.

FORMERLY PARISH OF WINSHILL

SURVEYED December 1922.

Estate Agents Office, Midland Railway, Derby.

COUNTY OF STAFFORD

COUNTY BOROUGH OF BURTON-UPON-TRENT

PARISH OF BURTON-UPON-TRENT

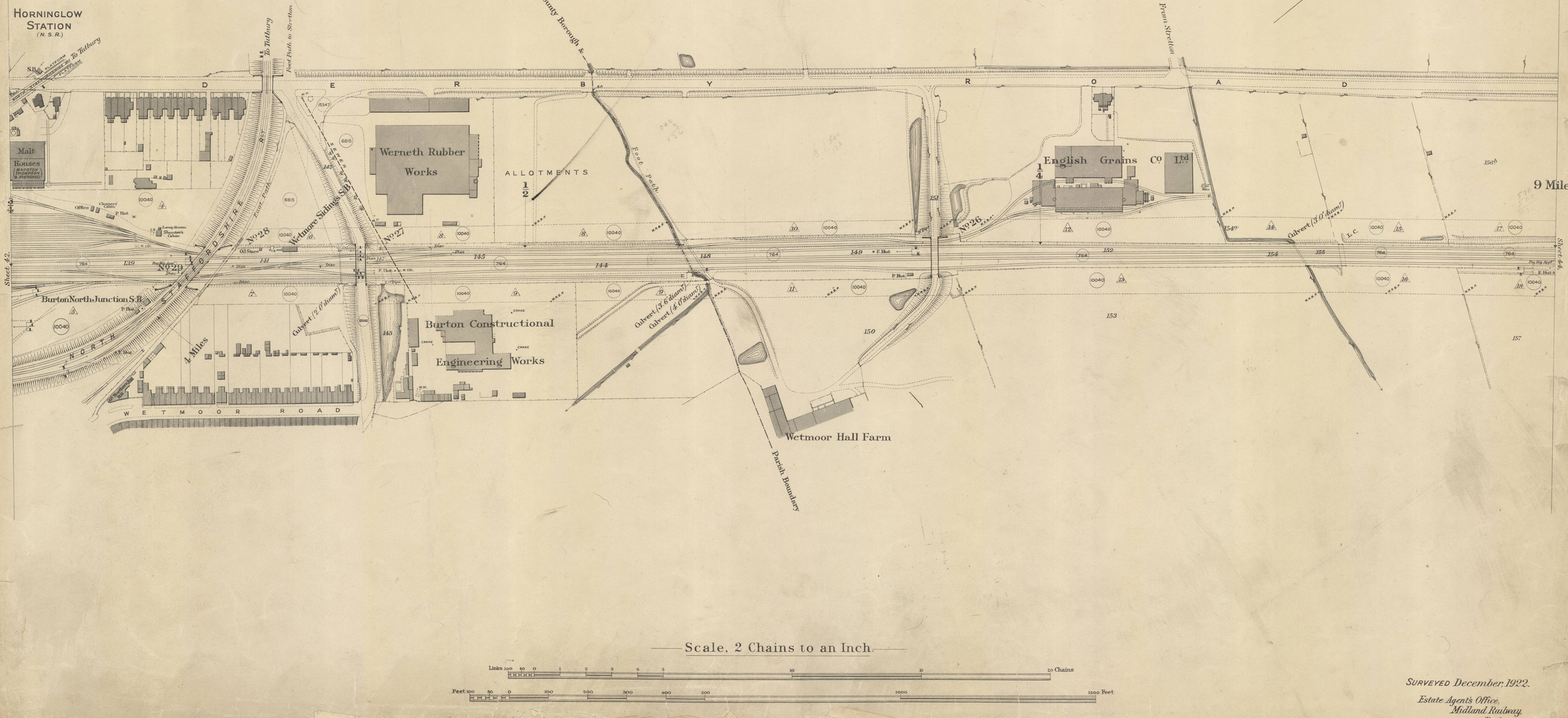
FORMERLY

PARISH OF HORNINGLOW

PARISH OF STRETTON

FORMERLY

PARISH OF BURTON-UPON-TRENT



Scale, 2 Chains to an Inch.

Links 100 50 0 1 2 3 4 5 10 15 20 Chains

Feet 100 50 0 100 200 300 400 500 1000 1500 Feet

SURVEYED December, 1922.

Estate Agent's Office,
Midland Railway,
Derby

COUNTY OF STAFFORD

PARISH OF BURTON UPON TRENT

TOWNSHIP OF STRETTON

MARQUESS OF ANGLESEY (764/1049)

TRUSTEES OF THE LATE EARL OF UXBRIDGE (764)

32 Miles

9 MILES

Sheet 43

Sheet 45

Osier Bed

Clay Mills S.B.

Clay Mills Crossing

Culvert (3'0 diam.)

Culvert (3'0 diam.)

Reeves' Crossing

P.Hut

Burton upon Trent Sewage Works

156b 156 157 158 159 160 162 163 103 168 169 172 173 174 177

B.P.

LEVEL 1760

Scale, 2 Chains to an Inch.

Links 100 0 1 2 3 4 5 10 15 20 Chains


Feet 100 0 100 200 300 400 500 1000 1500 Feet

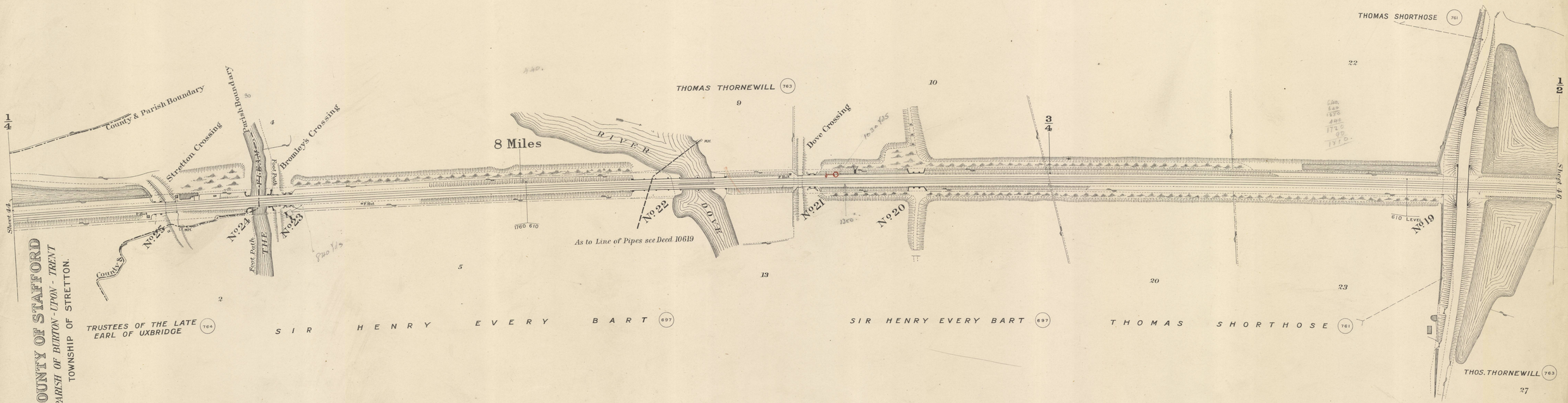
Estate Agent's Office,
Midland Railway,
Derby.

COUNTY OF DERBY

PARISH OF EGGINTON

TOWNSHIP OF EGGINTON





COUNTY OF STAFFORD
PARISH OF BURTON-UPON-TRENT
TOWNSHIP OF STRETTON.

Scale, 2 Chains to an Inch.

Links 100 0 1 2 3 4 5 10 15 20 Chains

Feet 100 0 100 200 300 400 500 1000 1500 Feet

Estate Agent's Office,
Midland Railway,
Derby.

COUNTY OF DERBY

PARISH OF EGGINTON

TOWNSHIP OF EGGINTON

PARISH OF WILLINGTON

TOWNSHIP OF WILLINGTON

SIR HENRY EVERY BART. (697)

29 30 34a 38 1 6

1/4 1/4

Hargate S.B.

EGGINTON

7 Miles

Boundary

Sheet 45

Sheet 47

No 18 No 17 No 16

Bulls Crossing

BROOK

LEVEL 454

Parish

Watsons Crossing

25 31 33 34 2

THOMAS THORNEWILL (763)

ROBERT BURDETT BART. (675)

Scale, 2 Chains to an Inch.

Links 100 0 1 2 3 4 5 10 15 20 Chains

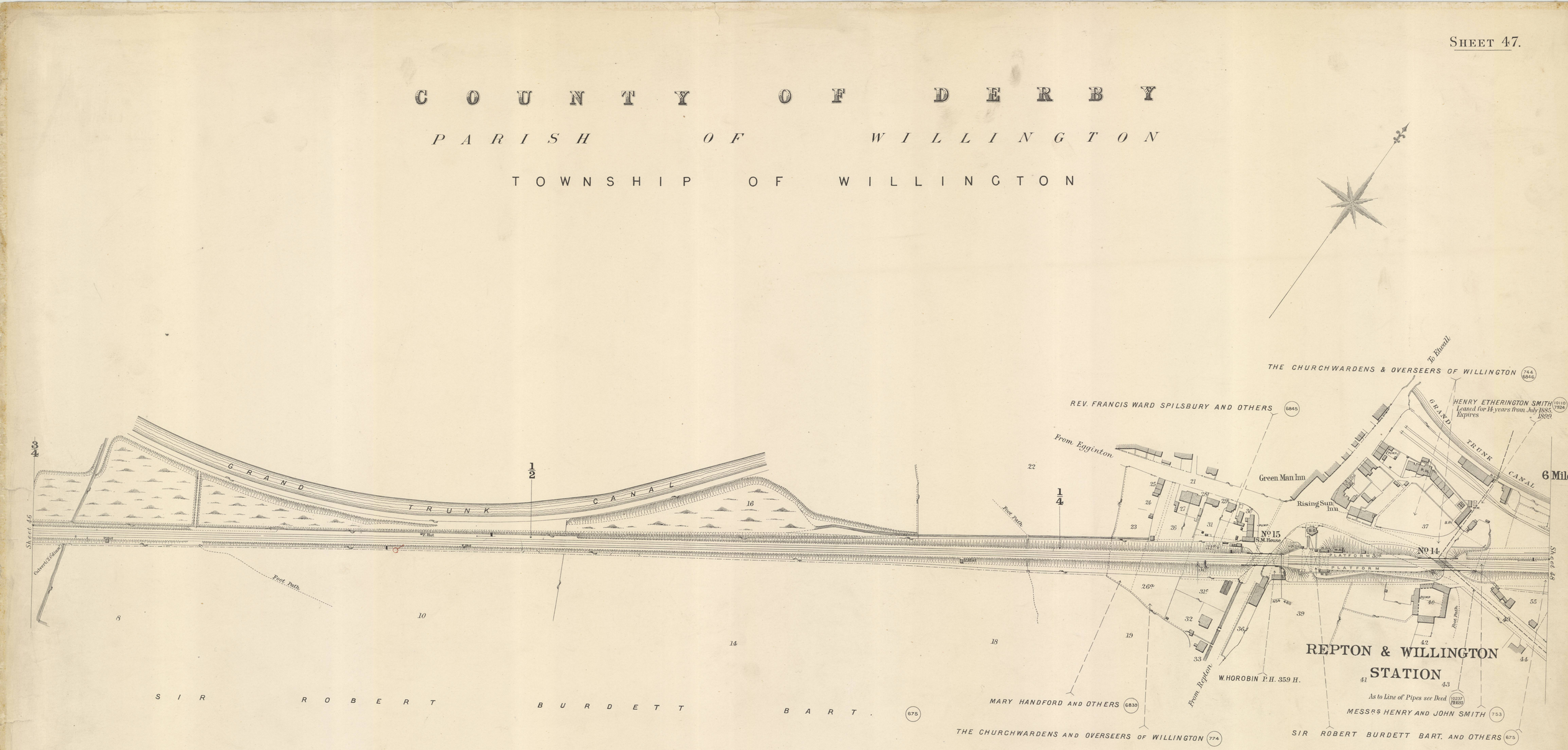
Feet 100 0 100 200 300 400 500 1000 1500 Feet

Estate Agent's Office,
Midland Railway,
Derby.

COUNTY OF DERBY

PARISH OF WILLINGTON

TOWNSHIP OF WILLINGTON



Scale, 2 Chains to an Inch.

Links 100 0 1 2 3 4 5 10 15 20 Chains

Feet 100 0 100 200 300 400 500 1000 1500 Feet

Estate Agent's Office,
Midland Railway,
Derby.

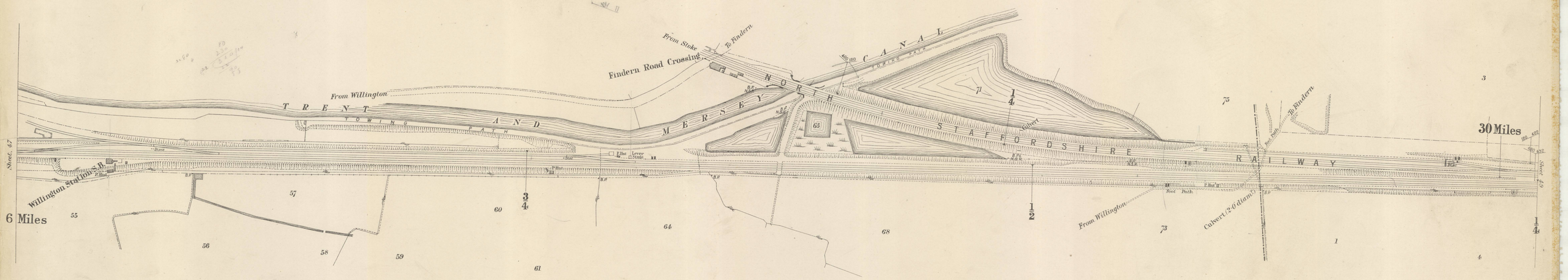
COUNTY OF DERBY

PARISH OF WILLINGTON

TOWNSHIP OF WILLINGTON

PARISH OF MICKLEOVER

TOWNSHIP OF FINDERN



SIR ROBERT BURDETT AND OTHERS (675)

SIR ROBERT BURDETT AND OTHERS (675)

TREES. OF SIR GEORGE CREWE BART. AND SIR GEORGE CREWE (683)

Scale, 2 Chains to an Inch.

Links 100 0 1 2 3 4 5 10 15 20 Chains

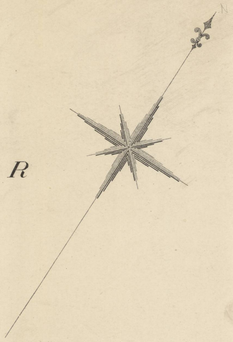
Feet 100 0 100 200 300 400 500 1000 1500 Feet

Estate Agent's Office,
Midland Railway,
Derby.

COUNTY OF DERBY

PARISH OF MICKLEOVER

TOWNSHIP OF FINDERN



REV. FRANCIS WARD SPILSBURY AND OTHERS (6845)

ELIZABETH GRATTIDGE & THOMAS GRATTIDGE (6837)

TRUSTEES OF SIR GEORGE CREWE BART. & SIR GEORGE CREWE (683)

Greyhound Inn

From Findern

TOWING PATH

TRENT AND MERSEY CANAL

TOWING PATH

North Stafford Junc S.B.

Culvert (5'0" diam.)

5 Miles

Culvert (6'0" diam.)

Stenson Junc S.B.

To Stenson & Burton'd.

Sheet 48.

Sheet 50.

Scale, 2 Chains to an Inch.

Links 100 0 1 2 3 4 5 10 15 20 Chains

Feet 100 0 100 200 300 400 500 1000 1500 Feet

Estate Agent's Office,
Midland Railway,
Derby.

COUNTY OF DERBY

PARISH OF MICKLEOVER
TOWNSHIP OF FINDERN

PARISH OF BARROW-UPON-TRENT
TOWNSHIP OF TWYFORD & STENSON

TRUSTEES OF JOHN WILSON AND MARY ANN WAYTE (6849)

SIR GEORGE CREWE (683)

TREES. OF SIR GEORGE CREWE BART. AND SIR GEORGE CREWE (683)

506 x
176
632 x

4294 x

TRENT AND MERSEY CANAL

TOWING PATH

Sheet 49

Sheet 51

Culvert (6' 0 diam.r)

Culvert (1' 6 diam.r)

Stenson Junc. Crossing S.B.

From Stenson

To Chellaston

4 Miles

4 MP

No 12 A

A

B

A & B Given in exchange for strip required for widening Mr Watson July 1872

ELIZABETH GRATTIDGE & THOMAS GRATTIDGE (6837)

Parish & Township

JOHN HELLABY (1154)

SIR V. H. CREWE BART. & OTHERS (11764)

Scale, 2 Chains to an Inch.

Links 100 0 1 2 3 4 5 10 15 20 Chains

Feet 100 0 100 200 300 400 500 1000 1500 Feet

Estate Agent's Office,
Midland Railway,
Derby.

COUNTY OF DERBY

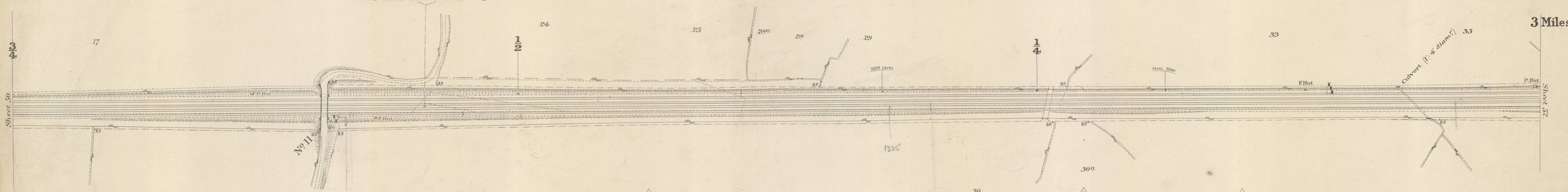
PARISH OF BARROW — UPON — TRENT

TOWNSHIP OF TWYFORD AND STENSON

SIR GEORGE CREWE BART. (683)

SIR GEORGE CREWE BART. (683)

TREES OF JOHN WILSON AND MARY ANN WAYTE (6849)



SIR R. V. H. CREWE BART. AND OTHERS (11764)

SIR R. V. H. CREWE BART. AND OTHERS (11764)

Scale, 2 Chains to an Inch.

Links 100 0 1 2 3 4 5 10 15 20 Chains

Feet 100 0 100 200 300 400 500 1000 1500 Feet

Estate Agent's Office,
Midland Railway,
Derby.

COUNTY OF DERBY

PARISH OF BARROW—UPON—TRENT

TOWNSHIP OF TWYFORD & STENSON

PARISH OF NORMANTON

(OTHERWISE ST. PETER)

TOWNSHIP OF NORMANTON

SIR GEORGE CREWE BART. (683)

TREES OF JOHN WILSON AND MARY ANN WAYTE (6849)

JOHN EDGE (6835)

JAMES WILLSON (6847)

TRUSTEES OF SIR GEO. CREWE BART. & SIR GEO. CREWE (683)

3 Miles

To Derby

Sheet 52

Boundary

Sold

Culvert (3'-0 diam.r)

Sunny Hill Goods Junc. S.B.

Freckstmoor Lane

2½ M.P.

No. 10

No. 9

Parish or Township

From Stenson

GEORGE VERINDER DARBY (11540)

Scale, 2 Chains to an Inch.

Links 100 0 1 2 3 4 5 10 15 20 Chains

Feet 100 0 100 200 300 400 500 1000 1500 Feet

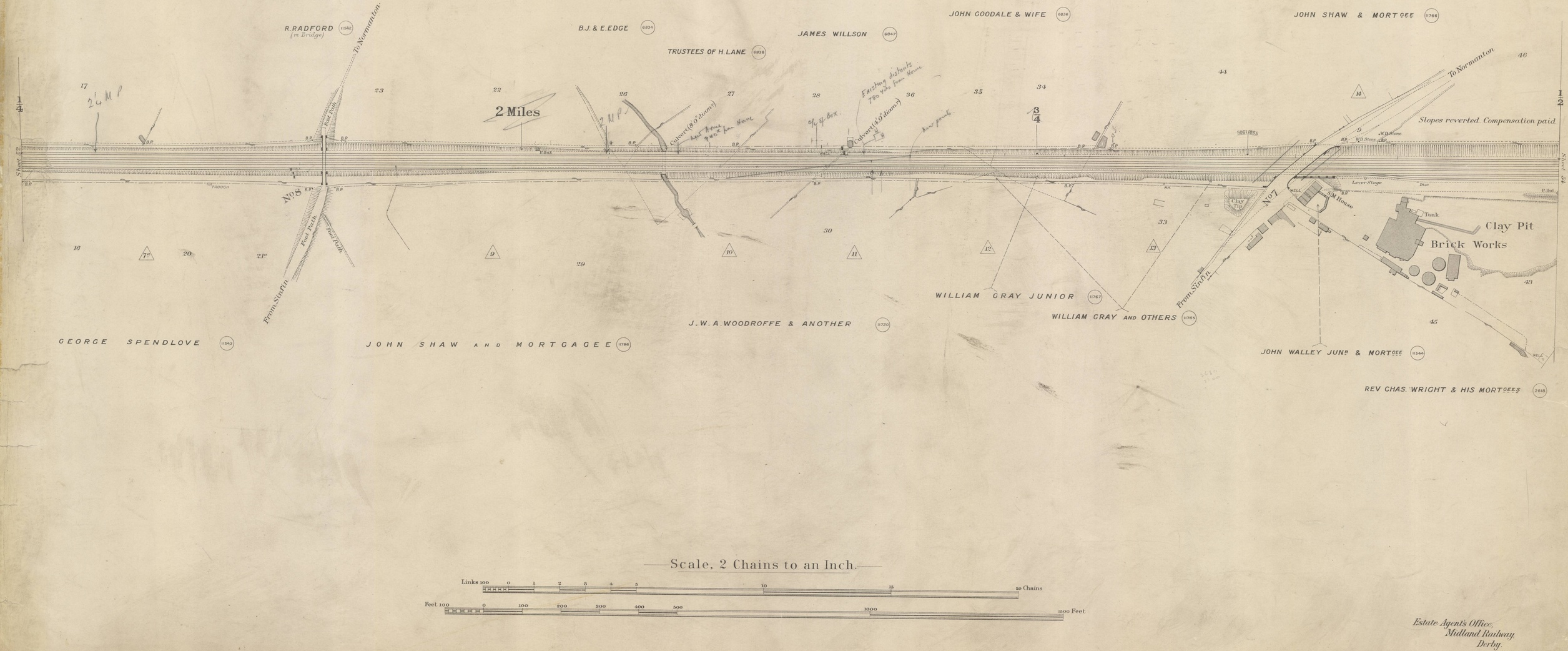
Estate Agent's Office,
Midland Railway,
Derby.

COUNTY OF DERBY

PARISH OF NORMANTON

(OTHERWISE ST PETER)

TOWNSHIP OF NORMANTON



Scale, 2 Chains to an Inch.

Links 100 0 1 2 3 4 5 10 15 20 Chains

Feet 100 0 100 200 300 400 500 1000 1500 Feet

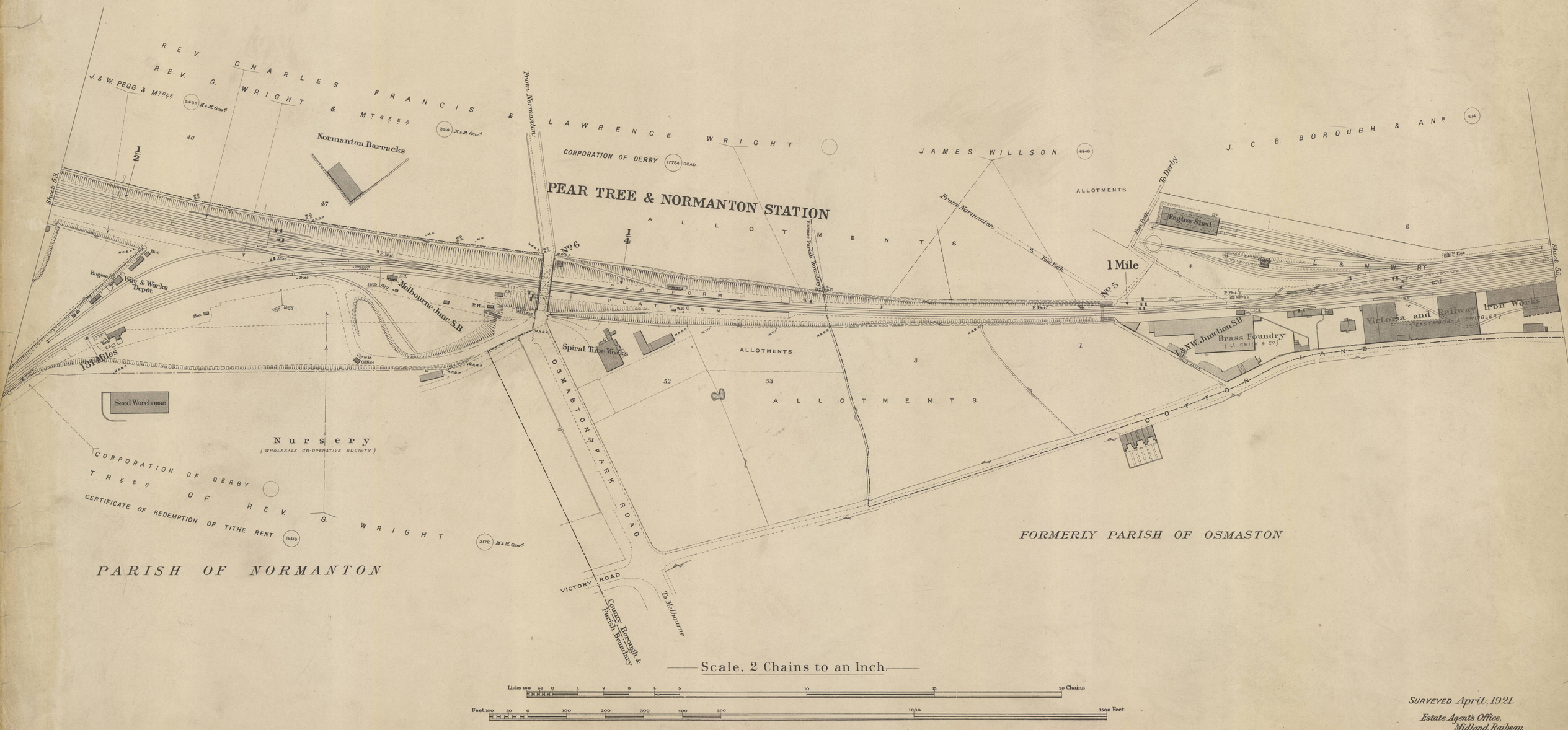
Estate Agents Office,
Midland Railway,
Derby.

COUNTY OF DERBY

COUNTY BOROUGH OF DERBY

PARISH OF DERBY

FORMERLY PARISH OF NORMANTON


REV. CHARLES FRANCIS & REV. G. WRIGHT & MTGEES
J. & W. PEGG & MTGEE
5435 M. & M. Gmt.
2618 M. & M. Gmt.
Normanton Barracks
46
47
1/2
Sheet 53
From Normanton
LAWRENCE WRIGHT
CORPORATION OF DERBY
17764 ROAD
PEAR TREE & NORMANTON STATION
ALLOTMENTS
1/4
No 6
PLATFORM
JAMES WILLSON
6848
From Normanton
3 Foot Path
1 Mile
No 5
ALLOTMENTS
To Derby
Foot Bridge
Engine Shed
J. C. B. BOROUGH & ANR
674
6
4
Sheet 55
L. & N. W. RY.
Victoria and Railway Iron Works
(PEACOCK & SWINGLER)
L. & N. W. Junction S.B.
Brass Foundry
(J. SMITH & Co.)
COTTON LANE
Engine & Boiler Shed
Engine & Wagon Shop
Engine & Wagon Repairing Shop
Engine & Wagon Repairing Shop
Engine & Wagon Repairing

COUNTY OF DERBY

COUNTY BOROUGH OF DERBY

PARISH OF DERBY

FORMERLY

PARISH OF OSMASTON

FORMERLY

PARISH OF ST PETER

SHEET 55.

Sheet 54.

Sheet 56.

Sheet 59.

Sheet 58.

LONDON & NORTH WESTERN R.Y Co (6066 EXCHANGE)

J. C. B. BOROUGH & ANOR (674)

DERBY CORPORATION (15548 R. 17745 RE BRIDGES)

TREES OF R. B. LEACROFT & ORS (722)

DEVS OF W. ORTON (6718) See P.H. 4266 RE BOUNDARY

REVD E. HACKING & ORS (7298 M & M Gmt.)

TREES OF W. ORTON (8531)

SIR ROBERT WILMOT (P.H. 8246 R.)

DEVS OF SIR GEORGE LEWIS WILMOT HORTON, BART. (11303 M & M Gmt. ALSO R)

DERBY CORPORATION (14094 (4461) R. RE FENCE)

MAJOR R. A. H. HIRST (8701 7578 M & M Gmt.)

GEORGE WALTON (9835 7157 M & M Gmt.)

W. SLATER & MORTIMER (9759)

MR & MRS T. WEBSTER (9288 M & M Gmt.)

DEVS OF W. BARTON (9102)

Victoria & Railway Iron Works

Ley's Malleable Castings Works

Masson Works (G. FLETCHER & Co LTD)

Panel Shed

T. Shop No 1

T. Shop No 2

D. Shop

E. Shop

C. Shop

B. Shop

A. Shop

No 2 Mess Room

No 1 Mess Room

60 to 69

Electric Sub Station

Hair Shop

Mess Room

Polishing Shop

F. Shop

G. Shop No 2

G. Shop No 1

U. Shop

Carriage & Wagon Works

H. Shop

J. Shop

Store

Offices

K. Shop No 1

K. Shop No 2

V. Shop No 2

V. Shop No 1

R. Shop

Q. Shop

S. Shop

Car Depot

Engine Ho.

Engine Ho.

Engine Ho.

Engine Ho.

Latrines

Latrines

Latrines

Office

Store P. Hut

Old Shire

Former Parish Boundary

Boundary Wall

Rock of Old Carriage Drive

TRAVELLING CRANE

TRAVERSER

CARRIAGE PIT

ROAD

LANE

STREET

Russell St.

Graham St.

Cotton Lane

Abington St.

Devonport Rd.

Gresham Rd.

Nightingale Rd.

Shaftesbury St.

Litchurch

Scale. 2 Chains to an Inch

Links 100 50 0 1 2 3 4 5 10 15 20 Chains

Feet 100 50 0 100 200 300 400 500 1000 1500 Feet

SURVEYED Sep. 1921.

Estate Agent's Office,
Midland Railway,
Derby.

COUNTY OF DERBY

COUNTY BOROUGH OF DERBY

PARISH OF DERBY

FORMERLY

PARISH OF ST PETER

SHEET 56.

THOMAS CORBIN (9101) M & M. Gen^l.
ELIZABETH D. MOORE (11313) M & M. Gen^l.
W. GABSBY & ORS (291 15716) RE WALL
THOMAS STENSON (6844)
DEV^S OF W. ORTON (6718)
L. & N. W. RLY CO (8946) RE BOUNDARY
G. L. WHITE (4863) LEASE
JOHN TAYLOR (11609)
JOHN C. B. BOROUGH (4816 4817 4818 960)
NORTH STAFFORDSHIRE RLY CO (6482) WORKING ARRANGEMENT
W. B. ROBOTHAM (11568)
REV. C. R. HOPE & ANR (4840) M & M. Gen^l.
TREES OF T. PEGG (4861)
LONDON & NORTH WESTERN RLY CO (8948 8606 8946) HEADS OF ARRANGEMENT, EXCHANGE, RE BOUNDARY
T. O. BATEMAN (3015)
DERBY CORPORATION (17764) ROAD
J. ELSE & MTGEES (3026)
J. YOUNG (3059)
R. S. WINGFIELD (3058)
JOHN BUTTERS (1618)
POST MASTER GENERAL (13267) RE LIGHT & AIR
W. RATCLIFF (5305)
JOHN FANN & ORS (6502)
S. S. & E. G. WELCH & MTGEE (6095)
J. WINGFIELD & MTGEE (6094)
R. S. ELLIOT (5453)
J. C. B. BOROUGH (6047)
JULIA A. BLUNT & ORS (2420)
CHARLES BULL (4822)
J. LEASON (4856 6061)
C. CALVERT, J. C. B. BOROUGH & ORS & T. JACKSON (10873) M & M. Gen^l.
JANE CLAYE & ORS (11108) M & M. Gen^l.
THOS. JACKSON & ORS (15743) AGT REFRESHMENT ROOMS
W. L. NEWTON & ORS (10878) DECLARATION OF TRUSTS.
J. C. B. BOROUGH & JANE BOROUGH (6721) CONFIRMATION
MESSRS. EASTWOOD & FROST (2565)
J. C. B. BOROUGH & FORD'S TREES (34)
J. FOTHERGILL (2650)
FREEMEN OF DERBY (9836 12118) RE PIPES
E. CALVERT & ORS (6833)
DERBY GAS LIGHT CO (10128) RE GAS MAIN C TO D
W. ORME & ANR (6843)
W. ORME (6842)
E. S. COX & ORS (688)
HENRY COX (2440) ALSO WATERWAY AT A
DERBY CANAL CO (1774) M & M. Gen^l. ALSO E. (2009) M & M. Gen^l. (2753) RE ROAD (6753) FOOT BRIDGE
T. ROE & T. OAKLEY (750)
J. C. B. BOROUGH (960)
DEV^S OF E. BENNETT & ORS (7843) M & M. Gen^l.
TREES OF W. ORTON (8531)
M. DAVIS & ORS (7577) M & M. Gen^l.
C. A. PETERS (8532) M & M. Gen^l.
ANNE C. HOPE (7125) M & M. Gen^l.
J. C. B. BOROUGH & ANS (674)

DERBY STATION

Scale. 2 Chains to an Inch.

Links 100 50 0 1 2 3 4 5 10 15 20 Chains

Feet 100 50 0 100 200 300 400 500 1000 1500 Feet

SURVEYED Sep. 1921.

Estate Agent's Office,
Midland Railway,
Derby.

COUNTY OF DERBY

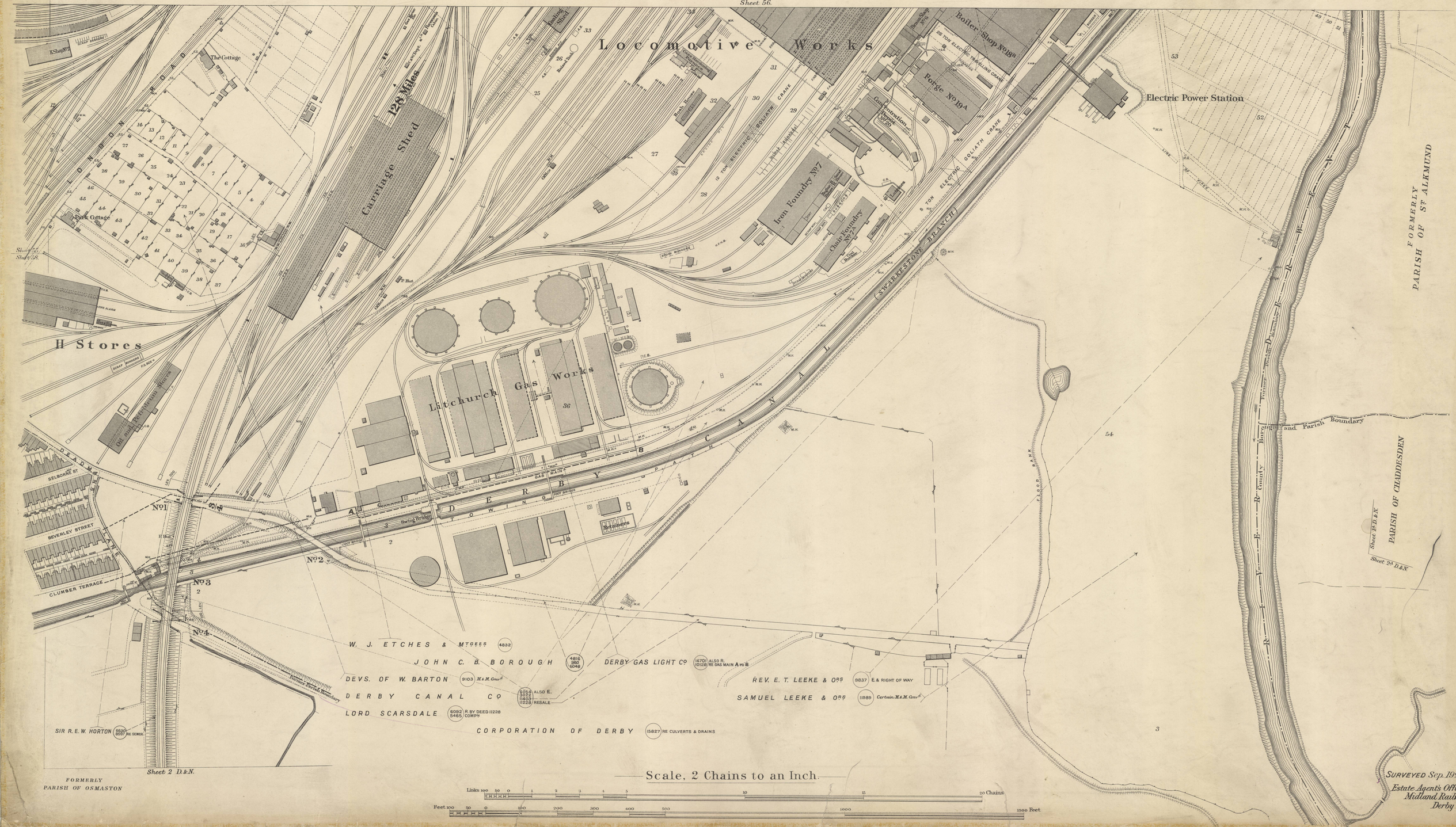
COUNTY BOROUGH OF DERBY

PARISH OF DERBY

FORMERLY

PARISH OF ST PETER

SHEET 57.



Scale, 2 Chains to an Inch.

Links 100 50 0 1 2 3 4 5 10 15 20 Chains

Feet 100 50 0 100 200 300 400 500 1000 1500 Feet

SURVEYED Sep. 1921.

Estate Agents Office,
Midland Railway,
Derby

COUNTY OF DERBY

COUNTY BOROUGH OF DERBY

PARISH OF DERBY

FORMERLY PARISH OF OSMASTON

SHEET 58

FORMERLY PARISH OF ST PETER

Sheet 55.

Sheet 59.

Sheet 57.

Osmaston Hall

Tennis Lawn

Y Shop

Drying Shed

Drying Shed

Horse Hospital

St James Church

Vicarage

Two Culverts (3.0' diam.)

Culvert (4.0' diam.)

Osmaston Park Farm

Swiss Cottage

Parson's Bridge

County Borough & Parish Boundary

Former Parish Boundary

PARISH OF ALVASTON & BOULTON

FORMERLY PARISH OF ST MICHAEL

DERBY CANAL

Navigation Inn

St Osmund's Church

Schools

Osmaston Road

Dickinson Road

Taylor St

Clifford St

Selborne St

Berkeley St

Warwick St

Bowmer Rd

Eaton St

Harrow St

Rugby St

DEVS OF SIR GEORGE LEWIS WILMOT HORTON (11303) M & M. Gen.d ALSO R.

SIR R. E. W. HORTON (6668) M & M. Gen.d RE DEADMAN'S LANE

G. MUGLISTON (15638 / 18378 F.) L. Nos 13, 19, 21

G. F. TOMLINSON (10118 / 19393 F.) L. EXPIRES 1921. Nos 2 TO 38.

CORPORATION OF DERBY (16025) R.

DERBY URBAN SANITARY AUTHORITY (12518) RE SEWER

SIR ROBERT R. WILMOT & ORS (11305) M & M. Gen.d

VICAR OF OSMASTON & ECCLESIASTICAL COMMISSIONERS FOR ENGLAND (14294) R.

Sch. of Transport

Scale. 2 Chains to an Inch

Links 100 50 0 1 2 3 4 5 10 15 20 Chains

SURVEYED Sep. 1921.

Estate Agent's Office,
Midland Railway,
Derby.


COUNTY OF DERBY

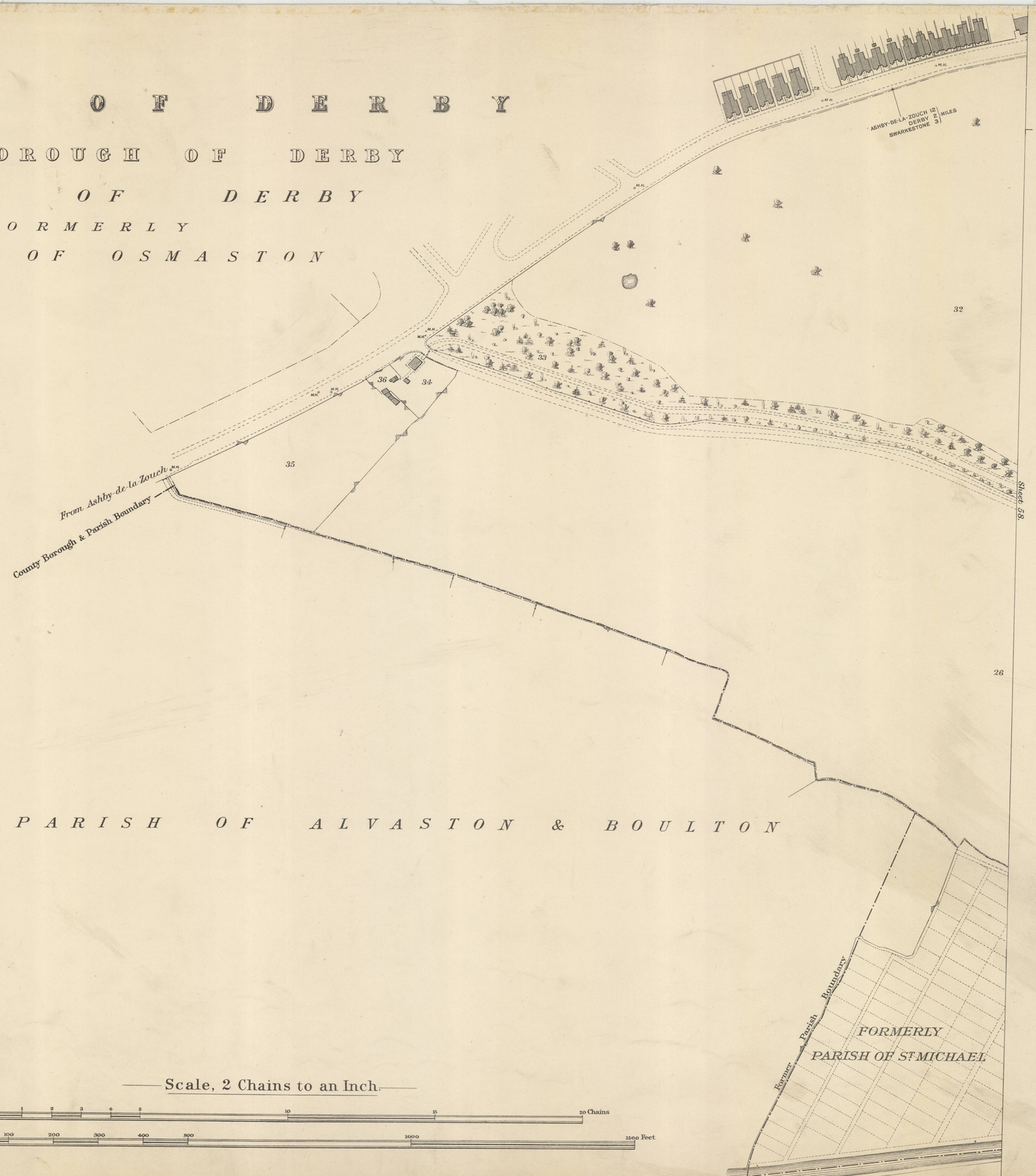
COUNTY BOROUGH OF DERBY

PARISH OF DERBY

FORMERLY

PARISH OF OSMASTON





Scale, 2 Chains to an Inch.

Links 100 50 0 1 2 3 4 5 10 15 20 Chains

Feet 100 50 0 100 200 300 400 500 1000 1500 Feet

SURVEYED Sep. 1921.

Estate Agent's Office,
Midland Railway,
Derby.