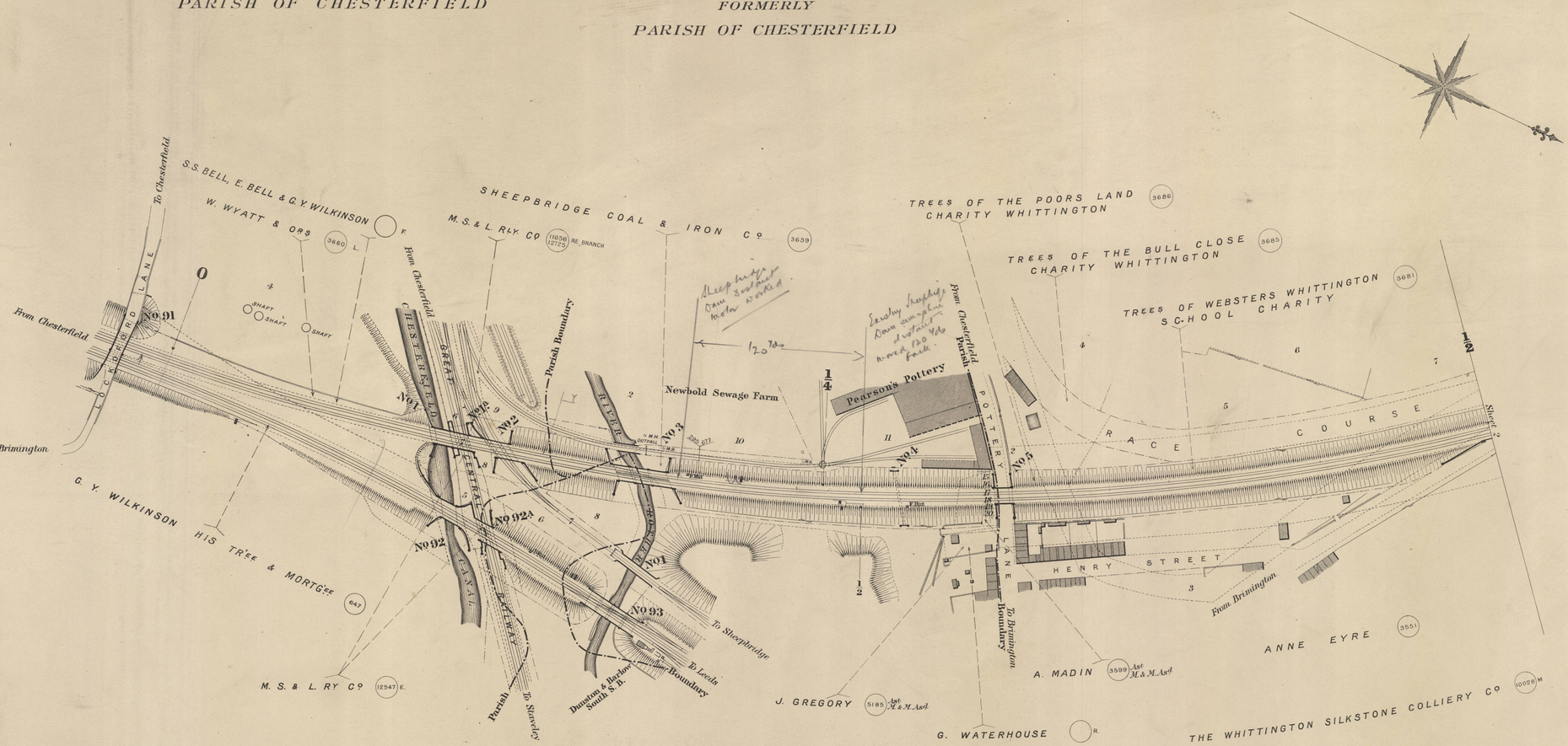
COUNTY OF DERBY

PARISH OF TAPTON
FORMERLY
PARISH OF CHESTERFIELD

PARISH OF NEWBOLD
& DUNSTON
FORMERLY
PARISH OF CHESTERFIELD

PARISH OF WHITTINGTON



PARISH OF
BRIMINGTON
FORMERLY
PARISH OF CHESTERFIELD

Scale, 2 Chains to an Inch.

Links 100 0 1 2 3 4 5 10 15 20 Chains

Feet 100 0 100 200 300 400 500 1000 1500 Feet

Estate Agent's Office,
Midland Railway,
Derby.

COUNTY OF DERBY

PARISH OF WHITTINGTON

PARISH OF
NEWBOLD & DUNSTON
FORMERLY
PARISH OF CHESTERFIELD

SILKSTONE COLLIERY Co (10028) M.

WHITTINGTON

THE TRUSTEES OF THE POORS LAND CHARITY WHITTINGTON (3686)

G. WATERHOUSE (1883) Re Purchase

S. T. RODGERS (1743) Re-Purchase

TRUSTEES OF WOLSTENHOLMES CHARITY (3692)

From Chesterfield

From Chesterfield

1 Mile

TREES OF E. M. SMITH (3469)

Parish Boundary

No 7 Sheepbridge Station S.B.

Culvert (4 Ø diam.r)

Culvert (2 Ø diam.r)

No 6 GRACE COURSE

No 5 PLATFORM

No 4 PLATFORM

No 3 PLATFORM

No 2 PLATFORM

No 1 PLATFORM

No 48

No 8 BRANCH

Sheepbridge Station Culvert (2 Ø diam.r)

SHEEPBRIDGE STATION

To Whittington

From Dunston & Barlow Junctions

SHEEPBRIDGE Culvert (4 Ø diam.r)

WHITTING

1.48 Miles

RIVER WHITTING

S. LANCASTER & MORTGEE (5180 1631.) RESALE

H. N. MIDDLETON & ANR (3687)

J. BOWER (3618)

J. GILLETT (3567) (M & M Convt.)

H. T. TWELVES (1377 3744) RESALE (M & M Convt.) RE-PURCHASE

H. N. MIDDLETON & ANR (3687)

W. B. S. MILNES (9877) M.

Sheet 1

Scale, 2 Chains to an Inch.

Links 100 0 1 2 3 4 5 10 15 20 Chains

Feet 100 0 100 200 300 400 500 1000 1500 Feet

Estate Agent's Office,
Midland Railway,
Derby.

COUNTY OF DERBY

PARISH OF WHITTINGTON

PARISH OF
NEWBOLD & DUNSTON
FORMERLY
PARISH OF CHESTERFIELD

1555
1250
205

CHARLOTTE M. SMITH (3647) (M & M Comrs)

To Sheffield

TRUSTEES OF THE POORS LAND CHARITY WHITTINGTON

JOHNSON ST.

To Shepbridge

Foot Path to The Brushes

H JENKINSON & MORTIMERS (3589)

G. W SKIDMORE (3585 R.)

P. BIRKS

M. E. BIRKS (4687)

(3015)

2 Miles

No 10

No 11

BROOMHOUSE TUNNEL 104 yds

149 Miles

Boundary

To Sheepbridge Iron Works

No 9

No 8

WILLIAM STREET

PROSPECT ROAD

HOLLAND ROAD

GEORGE STREET

Burials

From Whittington

From Whittington

From Whittington

Foot Path

Foot Path

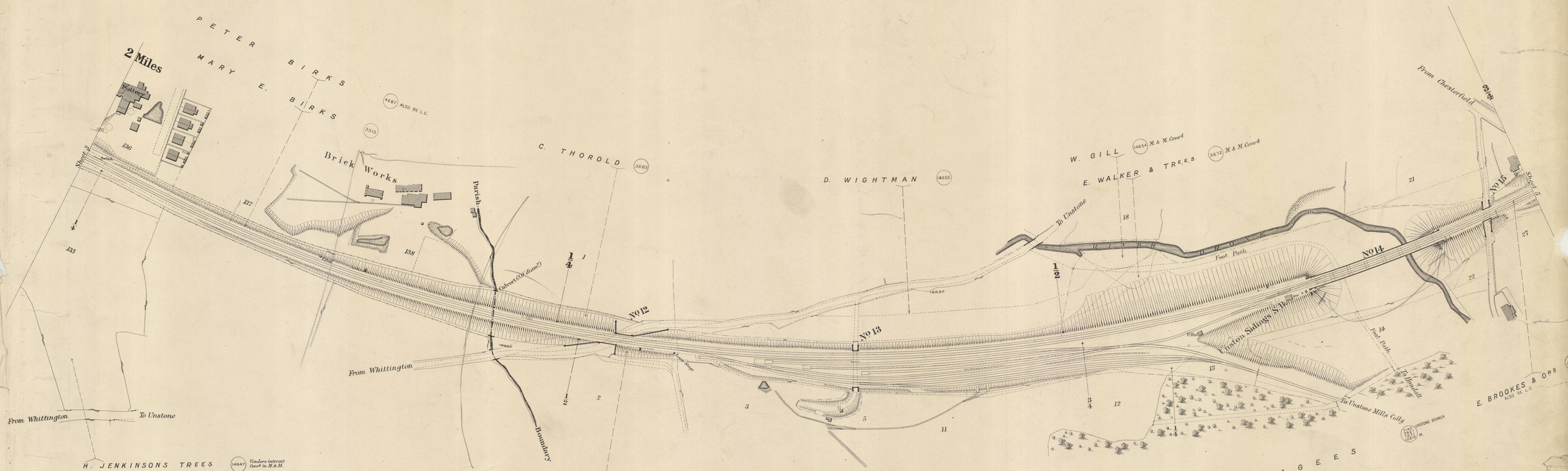
Foot Path

COUNTY OF DERBY

PARISH OF UNSTONE

FORMERLY

PARISH OF DRONFIELD



PARISH OF WHITTINGTON

Scale, 2 Chains to an Inch.

Links 100 0 1 2 3 4 5 10 15 20 Chains

Feet 100 0 100 200 300 400 500 1000 1500 Feet

Estate Agent's Office,
Midland Railway,
Derby.

C O U N T Y O F D E R B Y

PARISH OF UNSTONE

FORMERLY

PARISH OF DRONFIELD

E. BROOKES & OTHERS (5183) ALSO RE L.C.

QUARRY

QUARRY

C. THOROLD (AGT 138 T) R

H. RANGELEY & MORTGEES (3621)

W. & H. GILL (3558) M & M Conv^d.

H. JENKINSON & MORTGEES (3589)

H. JENKINSON & MORTGEES (3589)

C. THOROLD & LESSEES (9368) M

SUMMERLEY COLLIERY (J. RHODES & SON) (W & W MINUTES 3295) M

3 Miles

UNSTON STATION

To Barlow

Foot Path

Culvert (2'3" diam^r)

To Barlow

Foot Path

Short 4

No 16

No 17

No 18

No 19

No 20

PLATFORM

PLATFORM

Posters

Posters

Schools

P.H.

150 Miles

H. RANGELEY & OTHERS (7068) M

H. JENKINSON & MORTGEES (3589)

R. HUTCHINSON (8013) M

C. THOROLD (3663)

J. H. GREEN (171 G) R

JACOB FLETCHER (10159) M

UNSTONE COAL AND COKE COMPANY (9930) M

CHARLES THOROLD (3663)

EXORS OF T. WARD (3673) ALSO RE L.C.

H. JENKINSON & MORTGEES (3589) M & M Conv^d.

SYKES WARD (AGT 332 W) R

Short 6

Scale, 2 Chains to an Inch.

Links 100 0 1 2 3 4 5 10 15 20 Chains

Feet 100 0 100 200 300 400 500 1000 1500 Feet

Estate Agent's Office,
Midland Railway,
Derby.

SHEET

COUNTY OF DERBY

PARISH OF UNSTONE

FORMERLY

PARISH OF DRONFIELD

SUMMERLEY COLLIERY (J. RHODES & SON) W.&W. MINUTE 3295 M

C. ROTHERHAM 3630 (M.& M. Conv'd)

SYKES WARD AGT 333 W R.

CHESTERFIELD ROAD

Boundary

GOVERNORS OF DRONFIELD GRAMMAR SCHOOL 3544 (M.& M. Conv'd) except under Servs' Nº 13.

ELLEN WARD 3675

TREES OF W. LOWE 5188

H. MAY 3603

JOHN HUNT 3586 A35T

J. ALLEN & MORTGEE 3502 (M.& M. Conv'd)

GEORGE GREAVES 12714 ALSO R.

NEW DRONFIELD COAL Co 10216 M.

JOHN & E. A. REANEY & OTHERS 2604

TREES OF Mrs LUCAS AGT 170 L R.

4 Miles

Gas Works

Nº 22

Nº 21

Nº 24

Dronfield S.B.

Goods Shed

Pilot

L.C.

Parish

151 Miles

from Duston Sidings

M. GRATTON & Ors 4693

TREES OF E. M. SMITH 5940

EXORS OF T. WARD 3673 ALSO RE L.C.

C. THOROLD 3663

C. THOROLD 7153

JAMES & JONATHAN RHODES 7480

W. WAKE 9830 D.& U. BRANCH.

T. TINKER 8336 D.& U. BRANCH.

H. B. FLETCHER AGT F 139 R.

NEW DRONFIELD COAL Co 9992 M.

W. WAKE 9829 D.& U. BRANCH.

H. MAY 8335 D.& U. BRANCH.

JAMES ADDY 8333 D.& U. BRANCH.

NEW DRONFIELD SILKSTONE COLLY Co 9929 M.

TREES OF S. LUCAS 5190

TEDBAR TINKER 6639

PARISH OF DRONFIELD

Scale, 2 Chains to an Inch.

Links 100 0 1 2 3 4 5 10 15 20 Chains

Feet 100 0 100 200 300 400 500 1000 1500 Feet

COUNTY OF DERBY

PARISH OF DRONFIELD

PARISH OF DRONFIELD WOODHOUSE
FORMERLY
PARISH OF DRONFIELD

5 Miles

152 Miles

DRONFIELD STATION

Spade & Shovel Works

Dronfield Forge

Scale, 2 Chains to an Inch.

Links 100 0 1 2 3 4 5 10 15 20 Chains

Feet 100 0 100 200 300 400 500 1000 1500 Feet

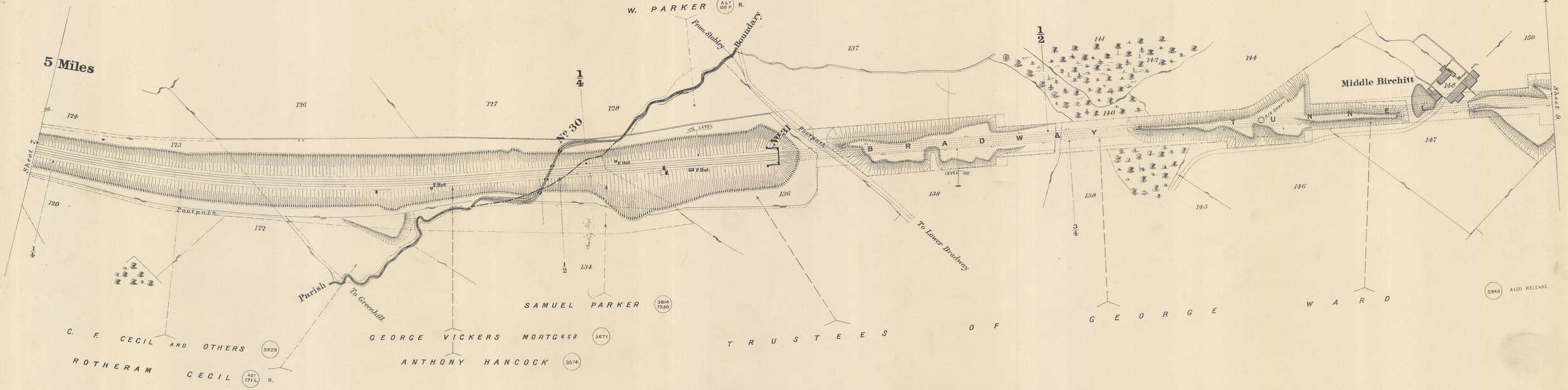
Estate Agent's Office,
Midland Railway
Derby.

COUNTY OF DERBY

PARISH OF DRONFIELD WOODHOUSE

FORMERLY

PARISH OF DRONFIELD




PARISH OF COAL ASTON

FORMERLY

PARISH OF DRONFIELD

Scale, 2 Chains to an Inch.



Estate Agent's Office,
Midland Railway,
Derby.

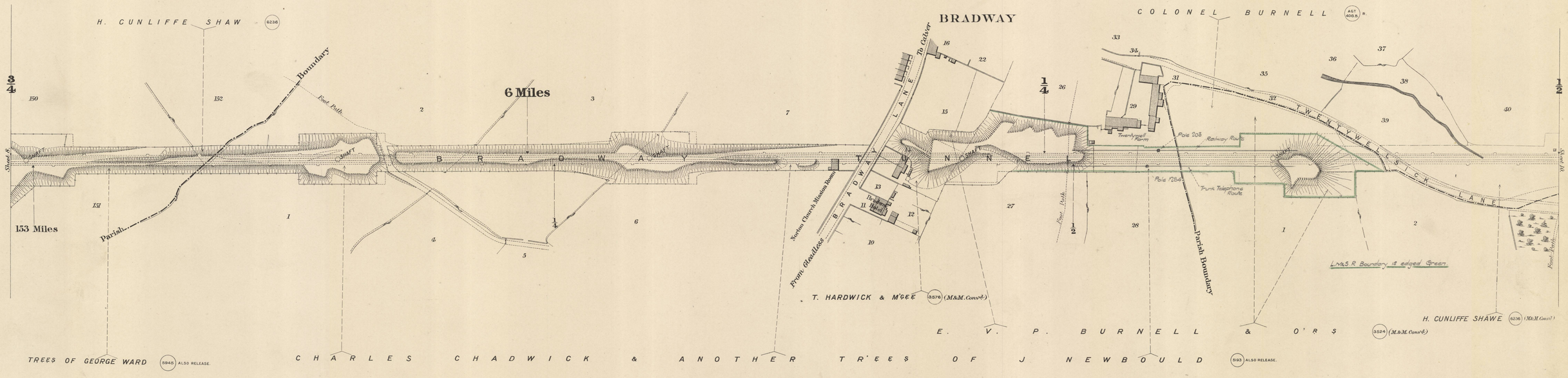
C O U N T Y O F D E R B Y

PARISH OF COAL ASTON

FORMERLY

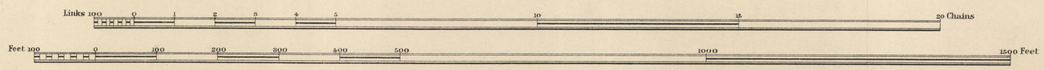
PARISH OF DRONFIELD

P A R I S H O F N O R T O N



PARISH OF BEAUCHIEF

Scale, 2 Chains to an Inch.



Estate Agent's Office,
Midland Railway,
Derby.

COUNTY OF DERBY

PARISH OF NORTON

PARISH OF DORE

PARISH OF BEAUCHIEF

From Bakewell

Parish Boundary

From Totley

Dore and Totley West Junc S.B.

No 3

POYNTON WOOD

EBENEZER HALL (11584 14285 14508 M & M Conv.d R)

St John's Church

School

RIVER SHEAF

ABBEYDALE

HENRY LILLER & OTHERS (14808 Also maintenance of Twentywellsick Lane)

DUKE OF DEVONSHIRE (3540 5184 5638)

0 Miles

7 Miles

DORE AND TOTLEY STATION

WEST RIDING OF THE COUNTY OF YORK

PARISH OF ECCLESALL BIERLOW

County & Parish & City Boundary

THOS BERRY & Co (1316 M & M Conv.d)

MORTGEES TEDBAR TINKER (13180 M & M Conv.d 13182 & 79 3664 M & M Conv.d)

COLNL BURNELL (11373 M & M Conv.d)

E. V. P. BURNELL (13403 M & M Conv.d)

R. Totley

Brick and Tile Works

Foot Path

Dore and Totley South Junc S.B.

No 1

No 2

Dore & Totley Union Church

No 32

No 33

No 34

No 35

154 Miles

Hanover

Broomfield

TWENTYWELLSICK LANE

LADIES SPRING WOOD

ROAD

PLATFORM

S.M. House

Dore and Totley Station Junc S.B.

EARL FITZWILLIAM (13534 1205 Pri. R.)

SOUTH

Boundary

Parish Boundary

E. V. P. BURNELL (3524 M & M Conv.d)

COLNL BURNELL (12307 M & M Conv.d)

COLNL BURNELL (13324 M & M Conv.d)

RT HONBLE EARL FITZWILLIAM (7067 13534)

E. V. P. BURNELL (3524 M & M Conv.d)

HENRY CUNLIFFE SHAWE (GE36 13537 M & M Conv.d ALSO RIGHT OF WAY)

Castle Inn

Sheet 10

Sheet 11

Parish

Scale, 2 Chains to an Inch.

Links 100 0 1 2 3 4 5 10 15 20 Chains

Feet 100 0 100 200 300 400 500 1000 1500 Feet

Estate Agent's Office,
Midland Railway,
Derby.

1578
1579

Sheet 11.

WEST RIDING OF THE COUNTY OF YORK

PARISH OF ECCLESALL BIERLOW

CORPORATION OF SHEFFIELD (1427) SEWER.

RT. HONBLE EARL FITZWILLIAM (7067 1039 P/L) R.

EARL FITZWILLIAM (7067 13534 1039 P/L) R. Re Crossings at A & B.

From Whirlow

ABBEYDALE ROAD

Station Hotel

County & Parish & City Boundary

Abbeydale Works

TYZACK'S DAM

No. 36

Golf House

No. 37

Gas Meter

S.M. House

WM

Goods Shed

TON CRANE

PLATFORM

Pipe

Disc

Pipe & Drain

Two Culverts (Additional)

City Boundary

To Norton Woodseats

Beauchief Sta.

155 Miles

8 Miles

HUTCLIFF WOOD

BEAUCHIEF & ABBEYDALE STATION

3524 (M & M. Conv.) 13354 (C & M. Conv.) 865. B ROAD AT A. & ABBEY LANE.

EVE PARK

BURNELL

COUNTY OF DERBY

RURAL DISTRICT OF NORTON

PARISH OF BEAUCHIEF

Scale, 2 Chains to an Inch.

Links 100 0 1 2 3 4 5 10 15 20 Chains

Feet 100 0 300 200 300 400 500 1000 1500 Feet

Estate Agent's Office,
Midland Railway,
Derby.

WEST RIDING OF THE COUNTY OF YORK

PARISH OF ECCLESALL BIERLOW

8 Miles

HONBLE EARL FITZWILLIAM 7067 1209 FH R.

EARL FITZWILLIAM 7067

ARTHUR FIRTH 13354 (M. & M. Convd.)

TREES OF JOHN FIRTH 13355 13656 (M. & M. Convd. do.

CORPORATION OF SHEFFIELD 12556 SEWER.

BERNARD P BROOMHEAD 3522

THOS BERRY 9413 R.

ABBEYDALE ROAD

Police Station

MARRIOTT ROAD

MILL DAM

WEIR

Coaling Shed

Goods Shed

Store

Oil Store

PLATFORM

S.M. House

Brick Works (JOHN GREGORY & SON LTD)

Millhouses & Ecclesall S.B.

Laycock's Engineering Works

MILLHOUSES AND ECCLESALL STATION

To Meersbrook

Parish Boundary

PARISH OF NORTON (DETACHED)

VICAR OF NORTON 5194

No. 38

No. 39

Pipe (4 Drains)

County R.

and Parish Boundary

SHEAF

HUTCLIFF WOOD

COLN E. S. P. BURNELL

3524 13324 Agt. 3208 5658 (M. & M. Convd.) BRIDGE 38.

TREES OF JOHN FIRTH 13233 1355 Agt. 1771 R.

JOSEPH NELSTROP 3609 (M. & M. Convd.)

COUNTY OF DERBY

PARISH OF BEAUCHIEF

Scale, 2 Chains to an Inch.

Links 100 0 1 2 3 4 5 10 15 20 Chains

Feet 100 0 100 200 300 400 500 1000 1500 Feet

Estate Agent's Office,
Midland Railway,
Derby.

WEST RIDING OF THE COUNTY OF YORK

PARISH OF ECCLESALL BIERLOW

TREES JOHN FIRTH (13352 13656) (M. & M. Conv.d) do.

ARTHUR FIRTH (AGT HOF) R.

Moscar Wheel

County and Parish Boundary

ABBEYDALE ROAD

Repairing Shop

WATER TANK

Engine Shed

TROUTBECK ROAD

KESWICK ROAD

9 Miles

BUTTERMERE ROAD

No.41

No.43

No.44

No.45

To Sheffield

TREES JOHN FIRTH (7068 13355 13656 AD 1771) (M. & M. Conv.d) (M. & M. Conv.d) ALSO ROAD AT A 24' wide deep R.

GRASMERE RD

THIRLMERE RD

WINDERMERE RD

TREES W. WEBSTER (4701) L.

RIDAL ROAD

1/4

JOHN GREGORY & SON (13682) BOUNDARY, &c.

SYDNEY FOYE SHORE (5185 3503) (M. & M. Conv.d) ALSO RIGHT OF WAY

HARDY PATENT PICK Co. Ltd (12074) (M. & M. Conv.d)

TYZACK SONS & TURNER (8014) EXCHANGE

NORTON R.D.C. (12998) ROAD.

County & Parish Boundary

MILL STREAM

QUARRY

LITTLE LONDON ROAD

Highfield Works

Hardy Works

Chemical Works

Sheet 14

Sheet 12

3/4

1/2

156 Miles

PARISH OF BEAUCHIEF

Parish Boundary

D. STONE.

QUARRY

VICAR OF NORTON (5194)

Culvert

ARCHER

FRITH'S

From Dronfield

MILL DAM

P. Hut

Heeley Carriage Sidings S.B.

MEERSBROOK BANK RD

MILLHOUSE RD

CHESTERFIELD ROAD

DERBYSHIRE LANE

BINFIELD ROAD

C. D. W. CAMMELL & O'RS (12209) (M. & M. Conv.d)

FRANCIS BROMLEY (12205) L.

PARISH OF NORTON

COUNTY OF DERBY

Scale, 2 Chains to an Inch.

Links 100 0 1 2 3 4 5 10 15 20 Chains

Feet 100 0 100 200 300 400 500 1000 1500 Feet

Estate Agent's Office,
Midland Railway,
Derby.

COUNTY OF DERBY

PARISH OF NORTON

WEST RIDING OF THE COUNTY OF YORK

PARISH OF ECCLESALL BIERLOW

PARISH OF HEELEY

NORTON R. D. C. (12998) ROAD
TYZACK SONS & TURNER (8014) EXCHANGE
GEORGE WRIGHT AND ORS (3697) M. & M. Conv.d.
CAROLINE P. PYE SMITH (3644) M. & M. Conv.d.
A. DONNELLAN (11584) R
MORTGEES WILLIAM HAIGH (3577) M. & M. Conv.d.
JOHN DAWSON (3538) M. & M. Conv.d.
SAMUEL TOMLINSON (3685) M. & M. Conv.d.
THOMAS MARRION & ANR (3601) M. & M. Conv.d.
PHILIP K. WAKE (11606) R
JOSEPH BADGER (5934)
SAMUEL SWANN BRITTAIN (3521) M. & M. Conv.d.
LORD MAYOR OF SHEFFIELD (4089) SEWER
CORPORATION OF SHEFFIELD (4090) ROAD
JOHN SPRY (3652) M. & M. Conv.d.
GEORGE DRAKE (3543) M. & M. Conv.d.
T. W. WARD (4030) L. M. & M. Conv.d.
TREES HENRY UNWIN (4031) F
MORTGEES THOS GREGORY (3566) ALSO WALL
MESSRS WILKINSON (4029) M. & M. Conv.d.

County and Parish Boundary

10 Miles

157 Miles

Redmayne's Works
LITTLE LONDON ROAD
Little London Works
Heeley Mill
Heeley Rolling Mill
Havelock Works (BAKER & ENGLAND)
GUERNSEY ROAD
R. Thompson's Works
BROADFIELD PARK ROAD
TIMBER YARD
SAXON ROAD
SHEAF RAILWAY
LOADING DOCK
FOUNDRY
INCLINE
GLEADLESS ROAD
OAK STREET
BELL ROAD
SHEAF BANK
Heeley North Junc.
Spade and Shovel Works (SKELTON & Co)
PROSPECT ROAD
Goods Shed
Meersbrook Tannery
CHESTERFIELD ROAD
WINDSOR ROAD
LITTLE LONDON PLACE
LITTLE LONDON RD
SEXTON RP
MEERSBROOK PARK RP
VALLEY RP
ASBERY RP
THURWELL RP
ASTERN VIEW
White Lion P.H.
Crown Inn
Bell Lion Hotel
Bridge Inn
Schools
Mess Rm
Gas Meter
Sta
Pillar
Disc
Nos 45 to 48
Nos 49 to 50
Nos 151 to 153
Nos 152 to 170
Nos 112 to 123
Nos 124 to 133
Nos 124 to 156
Nos 128 to 143
Nos 157 to 167
Nos 168 to 180
Nos 22 to 25
Nos 1 to 9
Nos 96 to 108
Nos 83 to 90
Nos 85 to 86
Nos 31 to 38
Nos 101 to 105
Nos 180 to 186
Sheet 13
Sheet 15

HEELEY STATION

CORPORATION OF SHEFFIELD (10834) BRIDGE
DEVEES REV. BENJN HOBSON (3581)
GEO. EADON (3545) M. & M. Conv.d.
THOS BINGHAM (3514) M. & M. Conv.d.
TREES MARY COOPER (3531) M. & M. Conv.d.
HENRY SAMPSON (3632)
WILLIAM GILL (3568 3564) M. & M. Conv.d.
JOSEPH AMBLER (3503) M. & M. Conv.d.
DENNIS HOBBIS & ORS (3579) M. & M. Conv.d.
MORTGEES H. BERLEY (3512) M. & M. Conv.d.
JESSE HATTERSLEY (3572) L
VERDON DEARDEN (3539) COMPS
C. T. SKELTON (13771) M. & M. Conv.d.
RICHD SOLLY & MORTGEES (3650) M. & M. Conv.d.
TREES C. GOODWIN (3559) M. & M. Conv.d.
HENRY THEAKER (11604) R
SYDNEY FOYE SHORE (5195 3503) ALSO RIGHT OF WAY
JONATHAN COLLEY AND ORS (9637) M. & M. Conv.d.
LORD MAYOR OF SHEFFIELD (4708) R. (4132) R.

Scale, 2 Chains to an Inch.

Links 100 — 0 1 2 3 4 5 10 15 20 Chains
Feet 100 — 0 100 200 300 400 500 1000 1500 Feet

Estate Agent's Office,
Midland Railway,
Derby.

WEST RIDING OF THE COUNTY OF YORK

PARISH OF SHEFFIELD

DUKE OF NORFOLK AND HODKIN & JONES (14280) ARCHES HAVELOCK BRIDGE (MYRTLE ROAD)

Parish Boundary

QUEEN'S ROAD

Havelock Bridge Works

DUKE OF NORFOLK

TIMBER YARD

RIVER SHEAF

No 53

No 52

Sheet 14

MID HILL ST

Sheffield Corporation Tram-car Sheds

Queens Brewery

Tramway Wks. Loc.

Goods Shed

Goods Shed

Offices

Meter House

Policemans Hut

QUEENS ROAD GOODS DEPOT

CRANE LINE

5 STAGE

Cattle Dock

Stables

Stables

Pilot

Offices

Shunters Box

Mess Room

Oil Gas Works

OLIVE GROVE DEPOT (SHEFFIELD CORPORATION)

Queens Road

No 55

No 55A

No 56

CHARLOTTE ROAD

HEELEY BANK ROAD

OLIVE GROVE ROAD

EAST BANK ROAD

NORFOLK PARK ROAD

PARK GRANGE ROAD

To Sheffield Park

From Heeley

Park House

Knowle House

158 Miles

11 Miles

DUCHESS ROAD

FARM ROAD

St Elizabeths Home

The Farm

GRANVILLE ROAD

ELIZABETH TOWARD & OTHERS M&M Conv.d

7728, 10256, 14345, 11790, 13325, 13436, 10214 } F.& M.& M Conv.ds

DUKE OF NORFOLK (3362, 12436, 13454) M.& M Conv.ds FOR TIPPING ONLY HEELEY BANK ROAD

CORPORATION OF SHEFFIELD (9285) BRAMHALL LANE BRIDGE (MYRTLE ROAD)

TREES OF DUKE OF NORFOLK (10256) AGR.T

JOHN HALL (4695) L.

CHARLES HADFIELD (13657 COMP.T 7726 F.)

H. B. WARNER (13864 COMP.T)

DUKE OF NORFOLK ALSO R.

Scale, 2 Chains to an Inch.

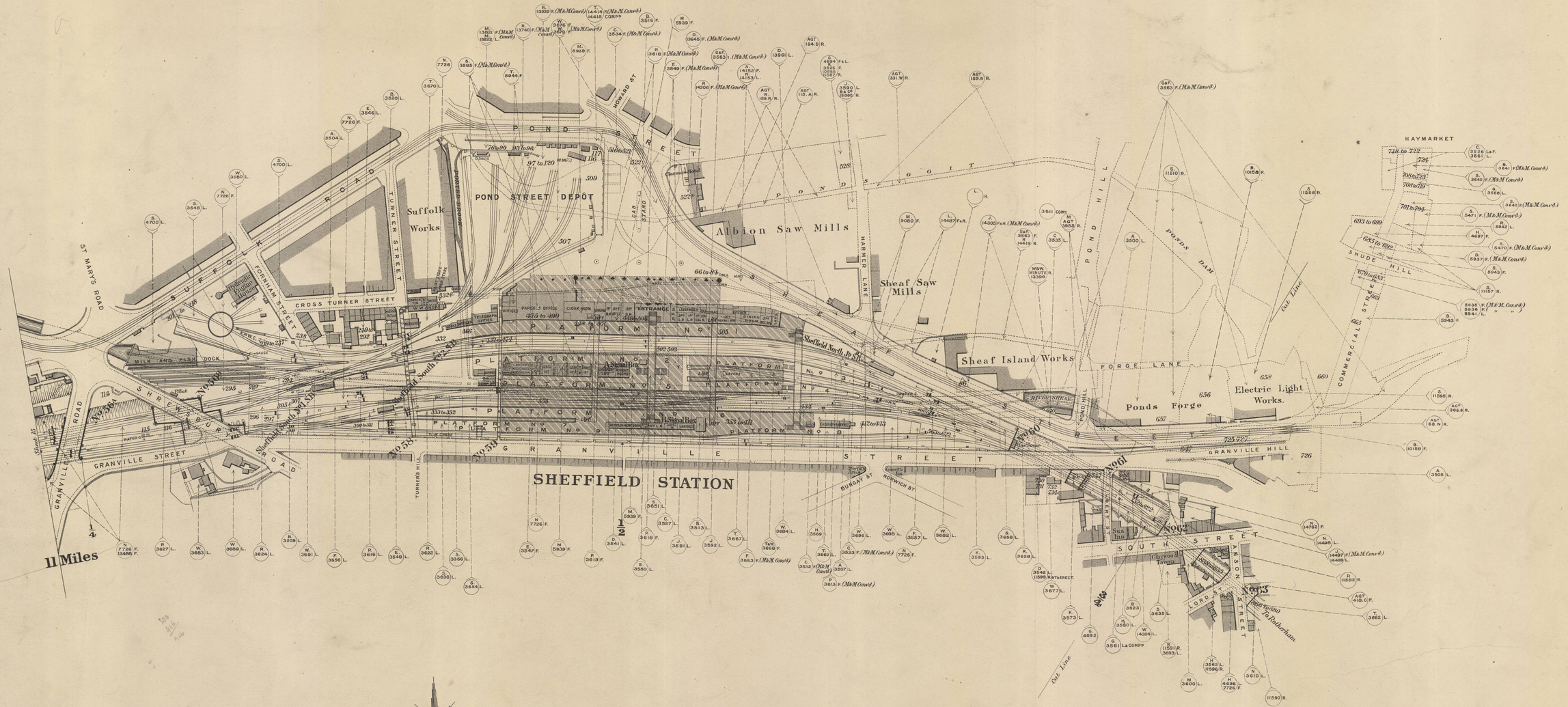
Links 100 0 1 2 3 4 5 10 15 20 Chains

Feet 100 0 100 200 300 400 500 1000 1500 Feet

Estate Agent's Office,
Midland Railway,
Derby.

WEST RIDING OF THE COUNTY OF YORK

PARISH OF SHEFFIELD



Scale, 2 Chains to an Inch.

Links 100 0 1 2 3 4 5 10 15 20 Chains

Feet 100 0 100 200 300 400 500 1000 1500 Feet

Estate Agent's Office,
Midland Railway,
Derby.

DRONFIELD & UNSTONE BRANCH.

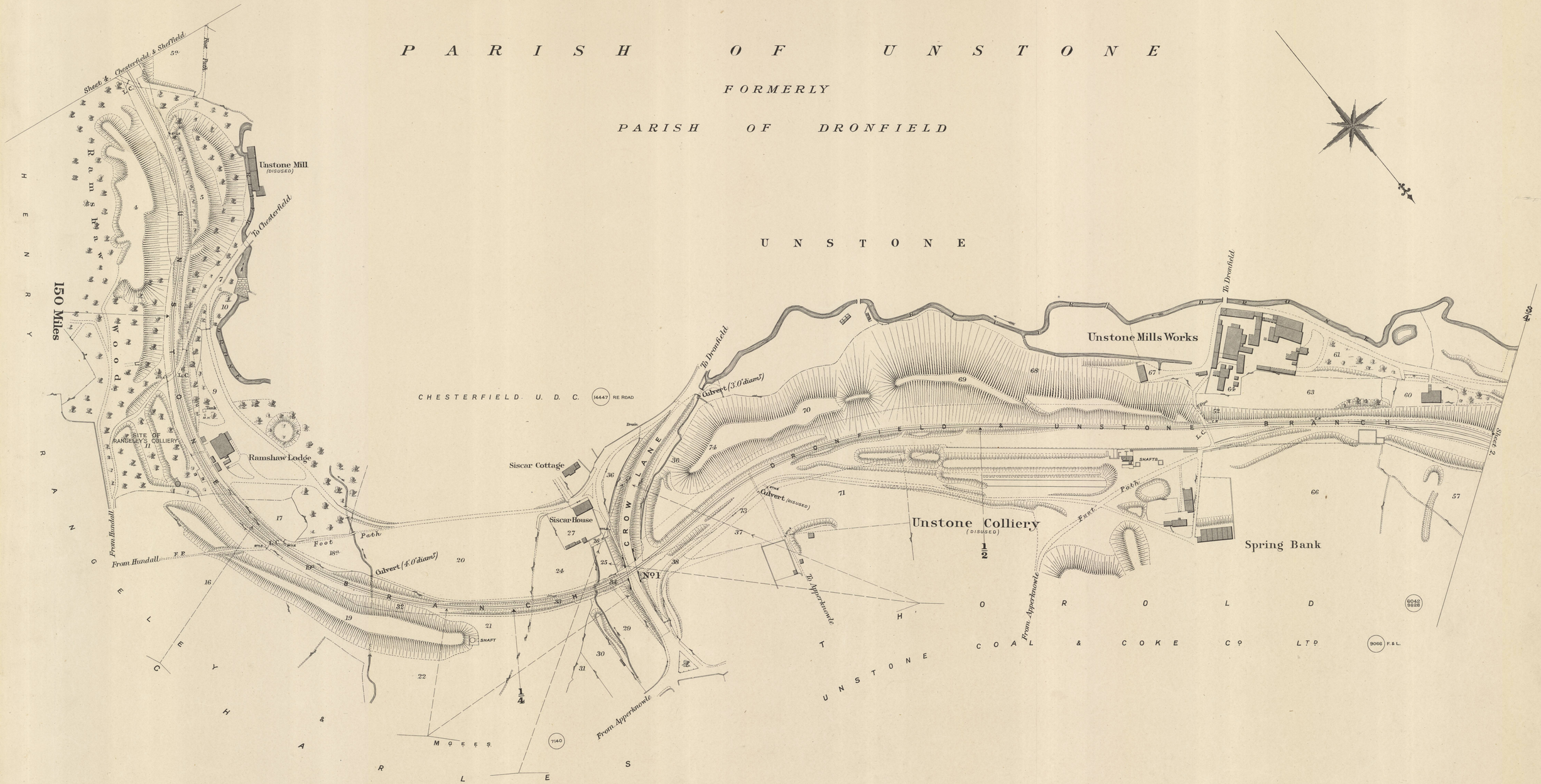
SHEET 1.

COUNTY OF DERBY

PARISH OF UNSTONE

FORMERLY

PARISH OF DRONFIELD



Scale, 2 Chains to an Inch.

Links 100 50 0 1 2 3 4 5 10 15 20 Chains

Feet 100 50 0 100 200 300 400 500 1000 1500 Feet

SURVEYED Nov.r, 1919.

Estate Agent's Office,
Midland Railway,
Derby.

DRONFIELD & UNSTONE BRANCH.

SHEET 2.

COUNTY OF DERBY

PARISH OF UNSTONE

FORMERLY

PARISH OF DRONFIELD

Sheet 1

Unstone Colliery

SCREEN

Offices

6" Pipe

Gasom.

Engines

Boilers

Gilvert (5'0 diam)

From Unstone

Bridgefield Wood

SWITCH

T.C.

SHAFT

CH?

Summerley Colliery

(DISUSED)

1½ (OLD)

Old Coke Ovens

151 Miles

To Summerley

Bram Unstone

STILE

Foot Path

Parish & Urban

N92

Sheffield Oil & Grease Works

Sheet 6 Chesterfield & Sheffield

Colonial Sanitary Works

Cliff Foundry (Iron & Brass)

NORTH GALLYWHITE LANE

Culvert (5'0 diam)

Foot Path

To Coal Aston

Frith Wood

District Boundary

From Summerley

PARISH OF DRONFIELD

URBAN DISTRICT OF DRONFIELD

Scale, 2 Chains to an Inch.

Links 100 50 0 1 2 3 4 5 10 15 20 Chains

Feet 100 50 0 100 200 300 400 500 1000 1500 Feet

SURVEYED Nov.r 1919.

Estate Agent's Office,
Midland Railway,
Derby.