1971-384/555.1

SHEET 1

COUNTY OF BEDFORD

PARISH OF BROMHAM

0 Miles

18 Miles

52 Miles

Oakley Jn. S.B.

To Leicester

HON E. M. TREVOR (11716) RELEASE OF L.C.

TRUSTEES OF BROMHAM ESTATE (11387) RE L.C.

Lower Stage

P.Plot

P.Pipe

L.C.

Culvert No 2 (2'0 diam)

Culvert No 1 (2'0 diam)

HON. FRANCES DOWAGER BARONESS DYNEVOR AND ORS (10448)

Scale, 2 Chains to an Inch.

Links 100 0 1 2 3 4 5 10 15 20 Chains.

Feet 100 0 100 200 300 400 500 1000 1500 Feet.

Estate Agent's Office,
Midland Railway,
Derby.

1971-384/555.2

COUNTY OF BEDFORD

PARISH OF BROMHAM

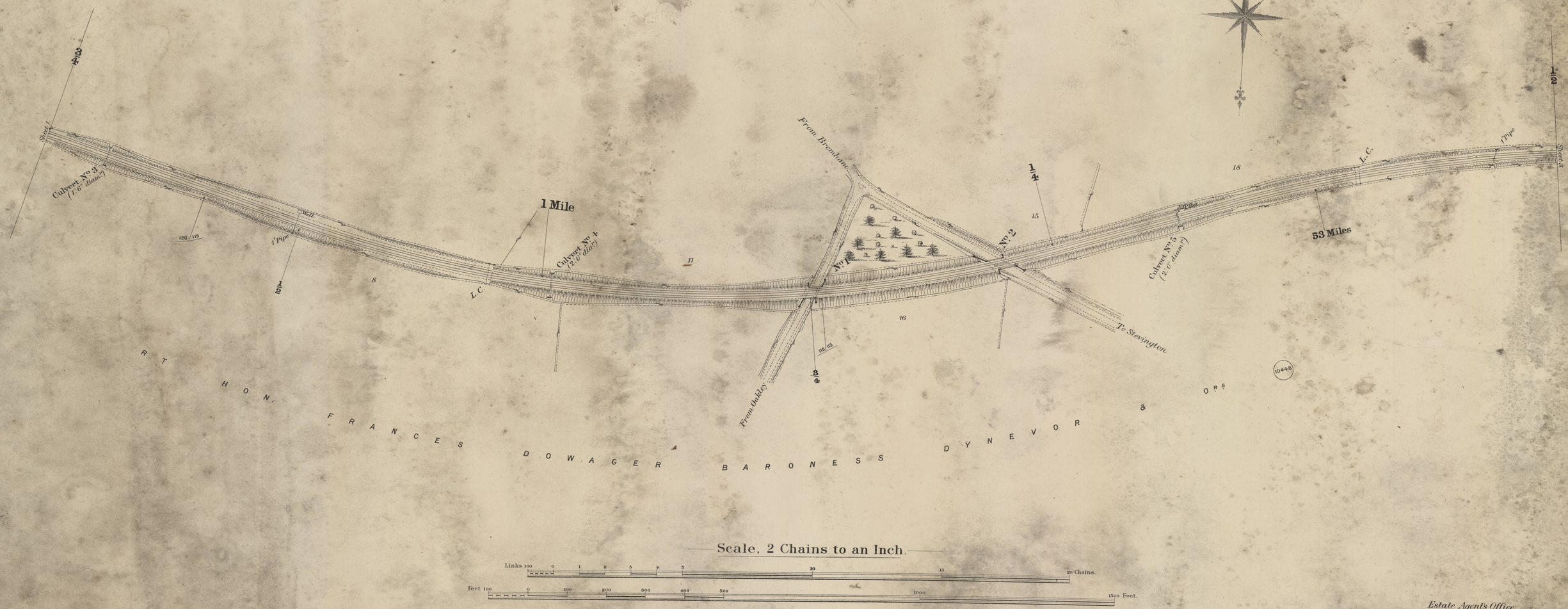

Scale, 2 Chains to an Inch.

Links 100 0 1 2 3 4 5 10 15 20 Chains.

Feet 100 0 100 200 300 400 500 1000 1500 Feet.

Estate Agents Office,
Midland Railway,
Derby.

1971-384/555.3

SHEET 3

COUNTY OF BEDFORD

PARISH OF BROMHAM

DEVEES OF DUKE OF BEDFORD (10435) M&M. Conv.d

CHAS. BAKER & O'RS (10433)

From Bromham

Culvert No 7 (1'6 diam.)

Boundary

To Stagsden

3/4

Bridle Path

Stevington Crossing Gate House

2 Miles

1/4

Sheet 2

No. 3

Culvert No 6. (2'6 diam.)

Footpath

To Stevington

1/4

1 Pipe

P. Hut

21

No. 4

Bridle Path

From Oakley

Parish

113 89

1/2

L.C.

To Stevington

1 Pipe

3/4

Sheet 4

RT HON. F. DOWAGER BARONESS DYNEVOR & ORS (10448)

DEVEES OF DUKE OF BEDFORD (10435)

PARISH OF STEVINGTON

Scale, 2 Chains to an Inch.

Links 100 0 1 2 3 4 5 10 15 20 Chains.

Feet 100 0 100 200 300 400 500 1000 1500 Feet

Estate Agents Office,
Midland Railway,
Derby.

1971-384/555.4

SHEET 4

Estate Agents Office,
Midland Railway,
Derby.

1971-384/555, 5

SHEET 5

COUNTY OF BEDFORD

PARISH OF STEVINGTON

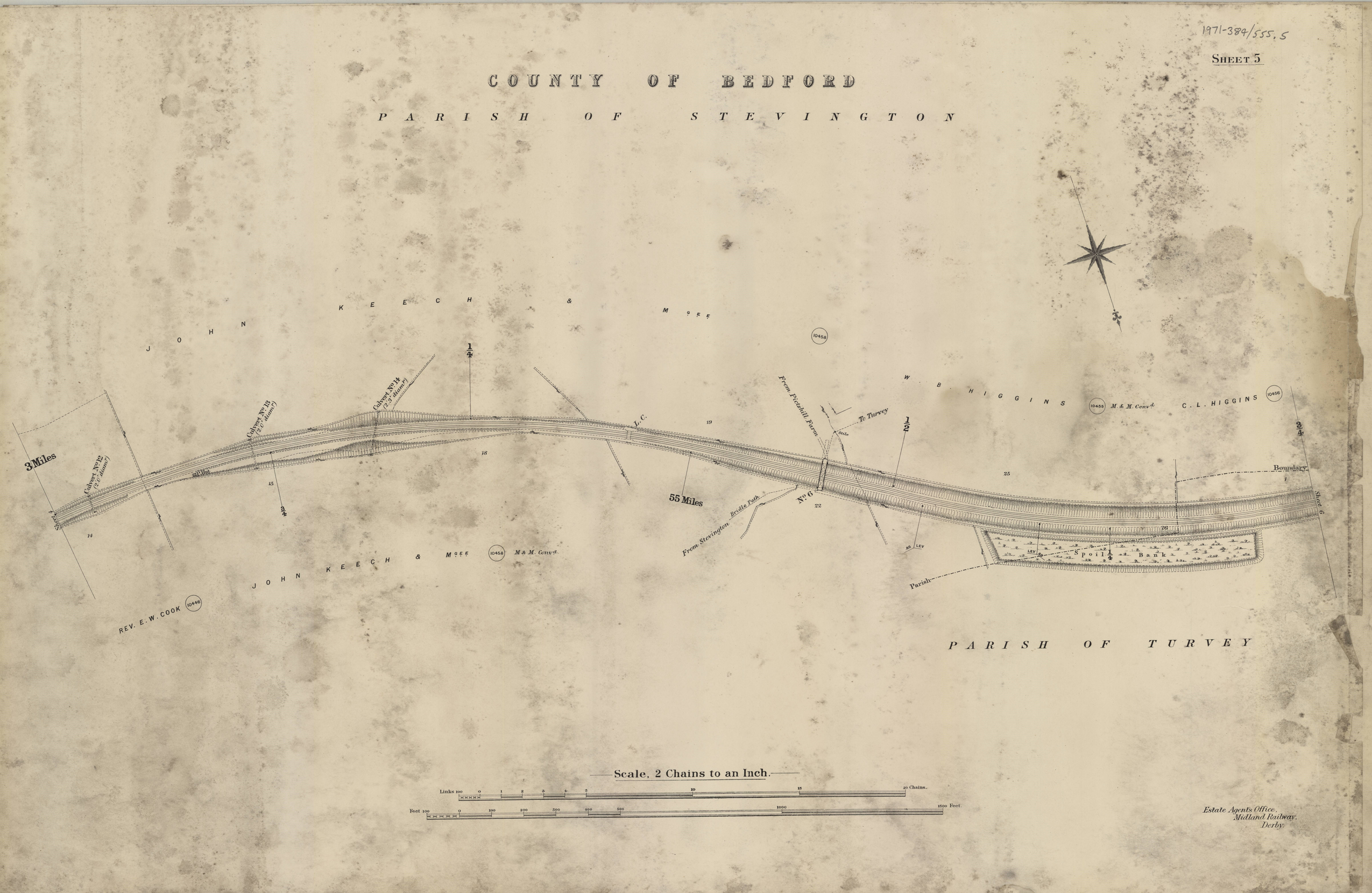

PARISH OF TURVEY

Scale, 2 Chains to an Inch.

Estate Agents Office,
Midland Railway.
Derby.

1971-384/555, 6

SHEET 6

COUNTY OF BEDFORD

PARISH OF STEVINGTON

C. L. HIGGINS (1046)

W. B. HIGGINS

M. & M. Corwth (1055)

W. F. HIGGINS (1054)

W. B. & W. F. HIGGINS

C. L. HIGGINS (1056)

Sheet 5

Parish

1

27

32

31

33

3

Boundary

To Turvey

BRIDLE PATH

4 Miles

No 7

From Gotton

From Bedford

Parish Boundary

From Pidshill House

Footpath

No 8

Gilvert No 15 (3.0 chains)

3

3/4

TURVEY STATION

9

1/4

1/2

Footpath. To Stagsden

Turvey S.B.

13

Footpath

Sheet 7

PLATFORM

Gate

Foot Bridge

Gate

Footpath

To Elderswell Farm

Style

320 LEV.

To Turvey

56 Miles

8

Almshouses

Pumping House

S.B.

Railway Swan Inn

To Turvey

PARISH OF TURVEY

Scale, 2 Chains to an Inch.

Links 100 0 1 2 3 4 5 10 15 20 Chains.

Feet 100 0 100 200 300 400 500 1000 1500 Feet.

Estate Agents Office,
Midland Railway.
Derby.

1971-384/555.7

SHEET 7

COUNTY OF BEDFORD

PARISH OF TURVEY

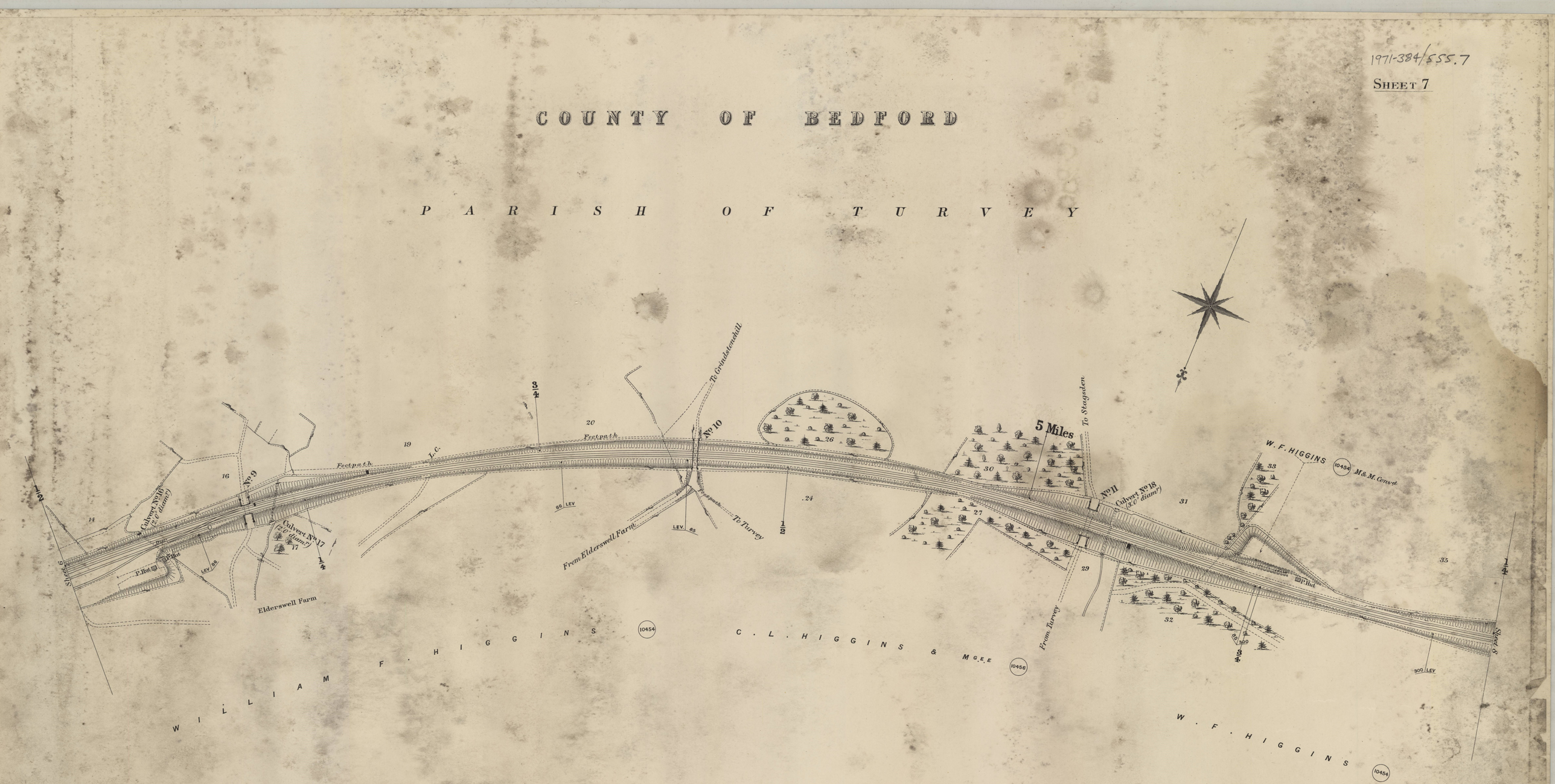

Scale, 2 Chains to an Inch.

Links 100 0 1 2 3 4 5 10 15 20 Chains.

Feet 100 0 100 200 300 400 500 1000 1500 Feet.

Estate Agent's Office,
Midland Railway,
Derby.

1971-384/555.8

SHEET 8

COUNTY OF BEDFORD

PARISH OF TURVEY

F R A N C I S H I G G I N S

W I L L I A M

New Wood

From Astwood

To Turvey Hall Farm

Gateway No 139 (Left hand)

No 13

No 12

To Turvey

From Turvey

Dyke

Sheet 7

Sheet 9

57 Miles

6 Miles

LEV. 82

LEV. 82

LEV. 309

300 ft.

1760

W. F. HIGGINS & ANOTHER 11844 M. & M. Conv.ce

10454

Scale, 2 Chains to an Inch.

Links 100 0 1 2 3 4 5 10 15 20 Chains.

Feet 100 0 100 200 300 400 500 1000 1500 Feet.

Estate Agents Office,
Midland Railway,
Derby.

1971-384/555,9

COUNTY OF BEDFORD

COUNTY OF BUCKINGHAM

PARISH OF NEWTON BLOSSOMVILLE

THE REV. FREDK FARRER (14776) (M & M. Convd.)

W. F. HIGGINS (10454)

6 Miles

Old Clay Pits

County & Parish

From Newton Park

From Stagsden

From Ashwood

W. POWELL (10483 DECLAR.)

Sheet 8

Culvert No 20 (6'0 diam.r)

L.C.

No 14

Pilot

Culvert No 21 (3'0 diam.r)

No 15

Culvert No 22 (3'3 diam.r)

Pilot

No 16

Westfields Barn

Boundary

To Newton Blossomville

58 Miles

To Newton Blossomville

PARISH OF TURVEY

TRUSTEES OF W. F. FARRER AND OTHERS (10449) M. & M. Conv.d under parts only

THE REV. J. H. TALBOT (10476)

H. LINGER & M'TGEE (10461)

Scale, 2 Chains to an Inch.

Links 100 0 1 2 3 4 5 10 15 20 Chains.

Feet 100 0 100 200 300 400 500 1000 1500 Feet.

Estate Agents Office,
Midland Railway,
Derby.

1971-384/555.10

COUNTY OF BUCKINGHAM

PARISH OF NEWTON BLOSSOMVILLE

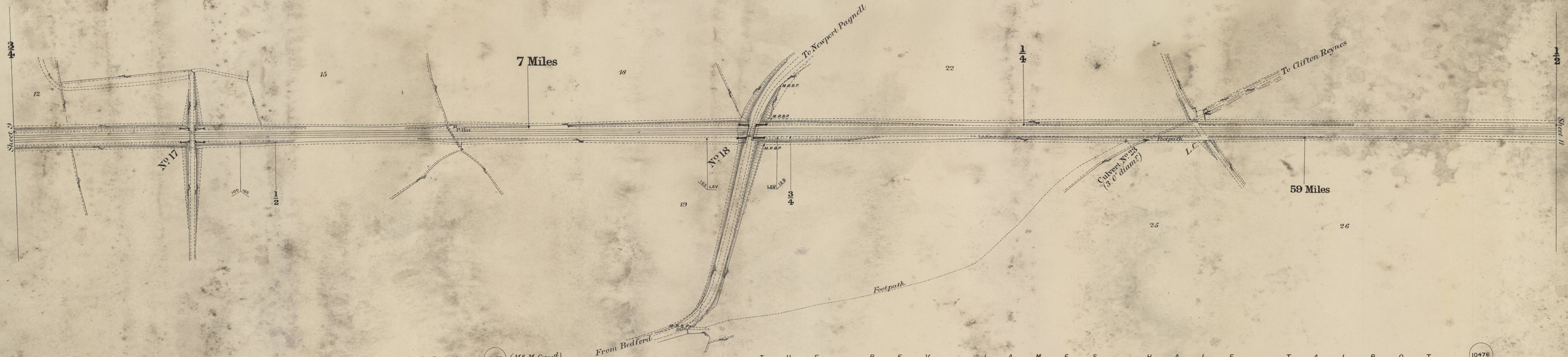

Scale, 2 Chains to an Inch.



Estate Agents Office,
Midland Railway,
Derby.

1971-384/555.11

SHEET 11

COUNTY OF BUCKINGHAM

PARISH OF CLIFTON REYNES

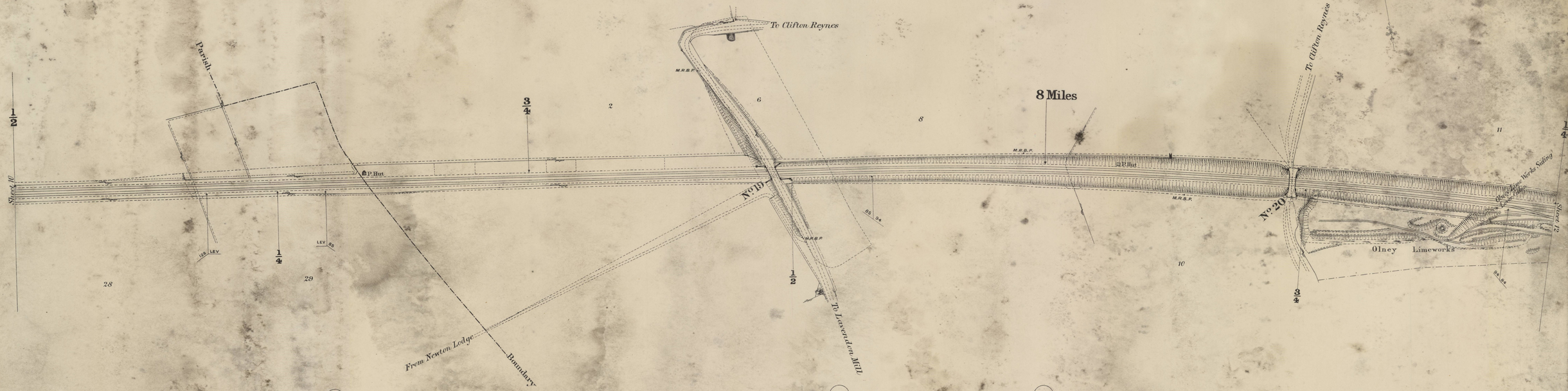

PARISH OF NEWTON BLOSSOMVILLE

Scale, 2 Chains to an Inch.

Links 100 0 1 2 3 4 5 10 15 20 Chains.

Feet 100 0 100 200 300 400 500 1000 1500 Feet.

Estate Agents Office,
Midland Railway,
Derby.

1971-384/555.12

SHEET 12

COUNTY OF BUCKINGHAM

PARISH OF OLNEY

OLNEY

THE HON: A. C. LEGGE AND OTHERS (10460)

G. D. E. WIGLEY (14525) M. & M. Conv.ce

Parish

R I V E R O U S E

W.W. Shops

Oil Tank

Engine Shed

Goods Shed

Office

Cattle Dock

Nº 21

Nº 22

Nº 23

Nº 24

Olney Stadium P.H.

Stable

Tip

Kilns

Boundary

60 Miles

9 Miles

Sheet 11

Sheet 13

OLNEY STATION

To Northampton

DAVENTRY ROAD

The Queens P.H.

WELLINGBOROUGH ROAD

Boot Factory

NEWTON STREET

MIDLAND ROAD

COWPER ST.

NEWPORT PAGNELL RURAL DISTRICT COUNCIL (12846)

G. D. E. WIGLEY (852) RE FRONTAGES

Strawberrygrass Yard

Culvert Nº24 (2'0 diam.r)

To Main Road

Olney Limeworks

JOSEPH ROBINSON & OTHERS (10470)

CHARLES TALBOT (10477)

J. B. KILLINGWORTH & OTHERS (10483)

STRATFORD-ON-AVON, TOWCESTER & MIDLAND JUNCTION RAILWAY (11080)

PARISH OF CLIFTON REYNES

Scale, 2 Chains to an Inch.

Links 100 0 1 2 3 4 5 10 15 20 Chains.

Feet 100 0 100 200 300 400 500 1000 1500 Feet.

Estate Agents Office,
Midland Railway,
Derby.

1971-384/555.13

COUNTY OF BUCKINGHAM

PARISH OF OLNEY

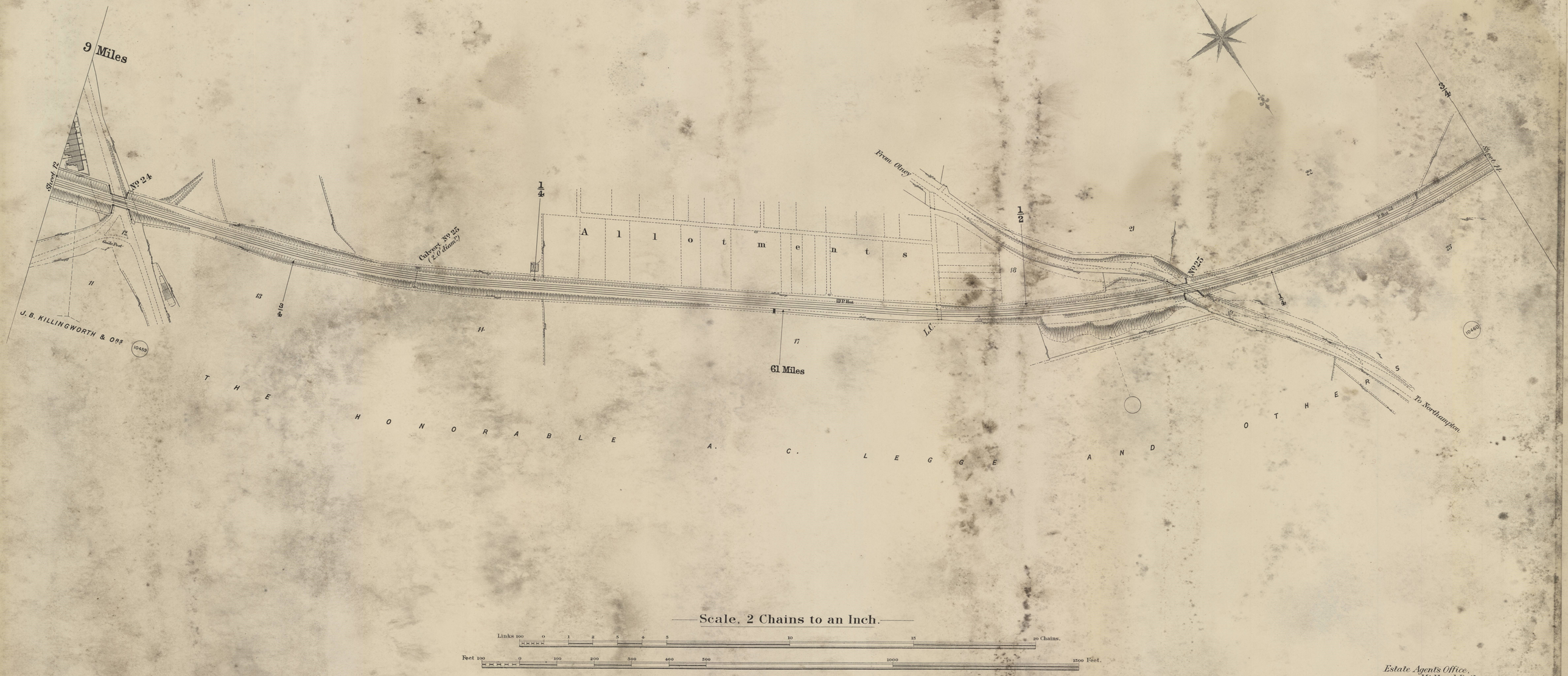

Estate Agent's Office,
Midland Railway,
Derby.

1971-384/555.14

SHEET 14

COUNTY OF BUCKINGHAM

PARISH OF OLNEY

Sheet 13

Sheet 15

10 Miles

62 Miles

No 26

No 27

Boundary

Parish

L.C.

Culvert No 26 (Ordinary)

Culvert No 27 (Ordinary)

P.Bnd.

70 LEV.

LEV. 72

24

24a

27

3/4

1/4

1/2

1/4

4

5

3

2

THE HON. A. C. LEGGE AND OTHERS

10460 M & M Conv.d under portion only.

S I R N. W. G. THROCKMORTON BART. AND ORS

B. S. BROOKES 1044

10478 M & M Conv.d under portion only.

PARISH OF WESTON UNDERWOOD

Scale, 2 Chains to an Inch.

Links 100 0 1 2 3 4 5 10 15 20 Chains.

Feet 100 0 100 200 300 400 500 1000 1500 Feet.

Estate Agents Office,
Midland Railway,
Derby.

1971-384/555.15

COUNTY OF BUCKINGHAM

PARISH OF WESTON UNDERWOOD

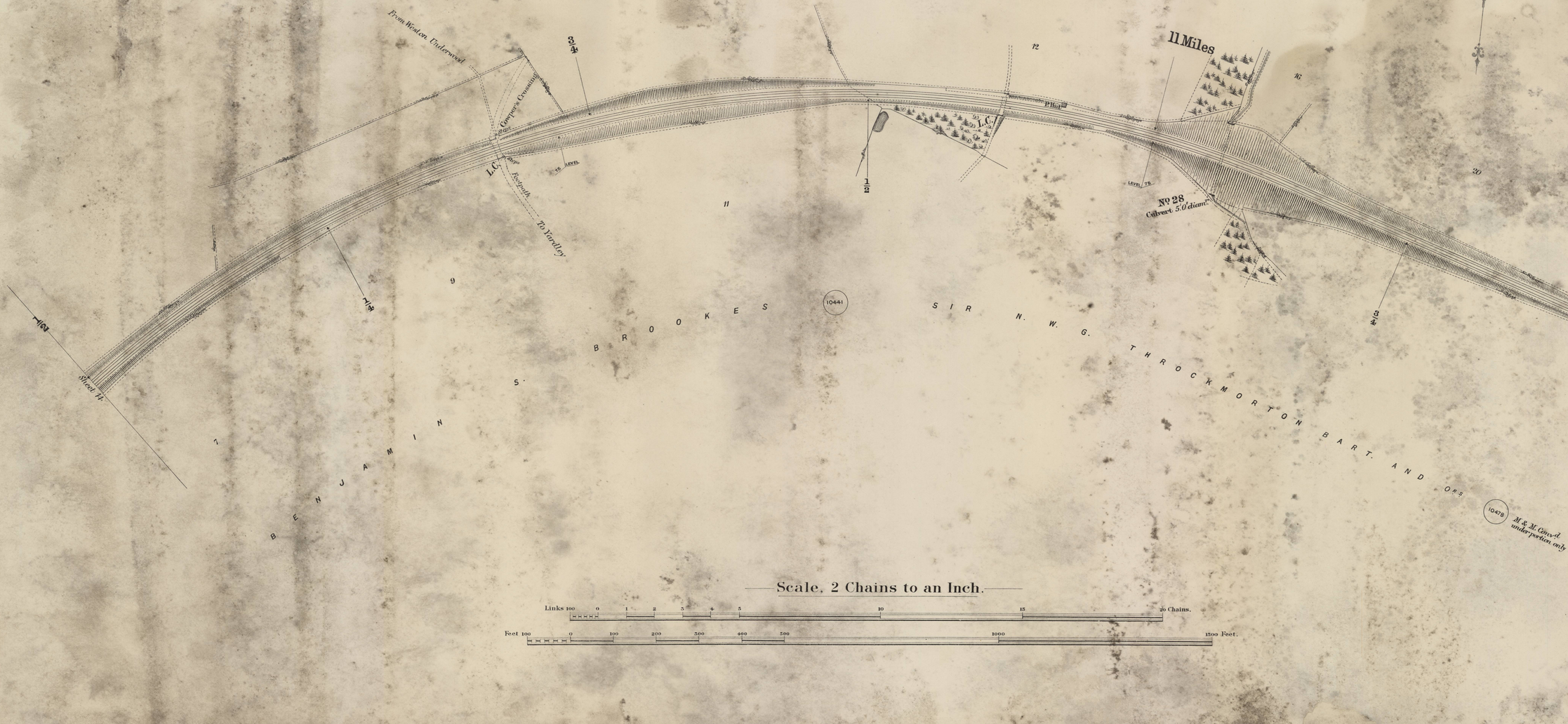

Scale, 2 Chains to an Inch.

Links 100 0 1 2 3 4 5 10 15 20 Chains.

Feet 100 0 100 200 300 400 500 1000 1500 Feet.

Estate Agents Office,
Midland Railway,
Derby.

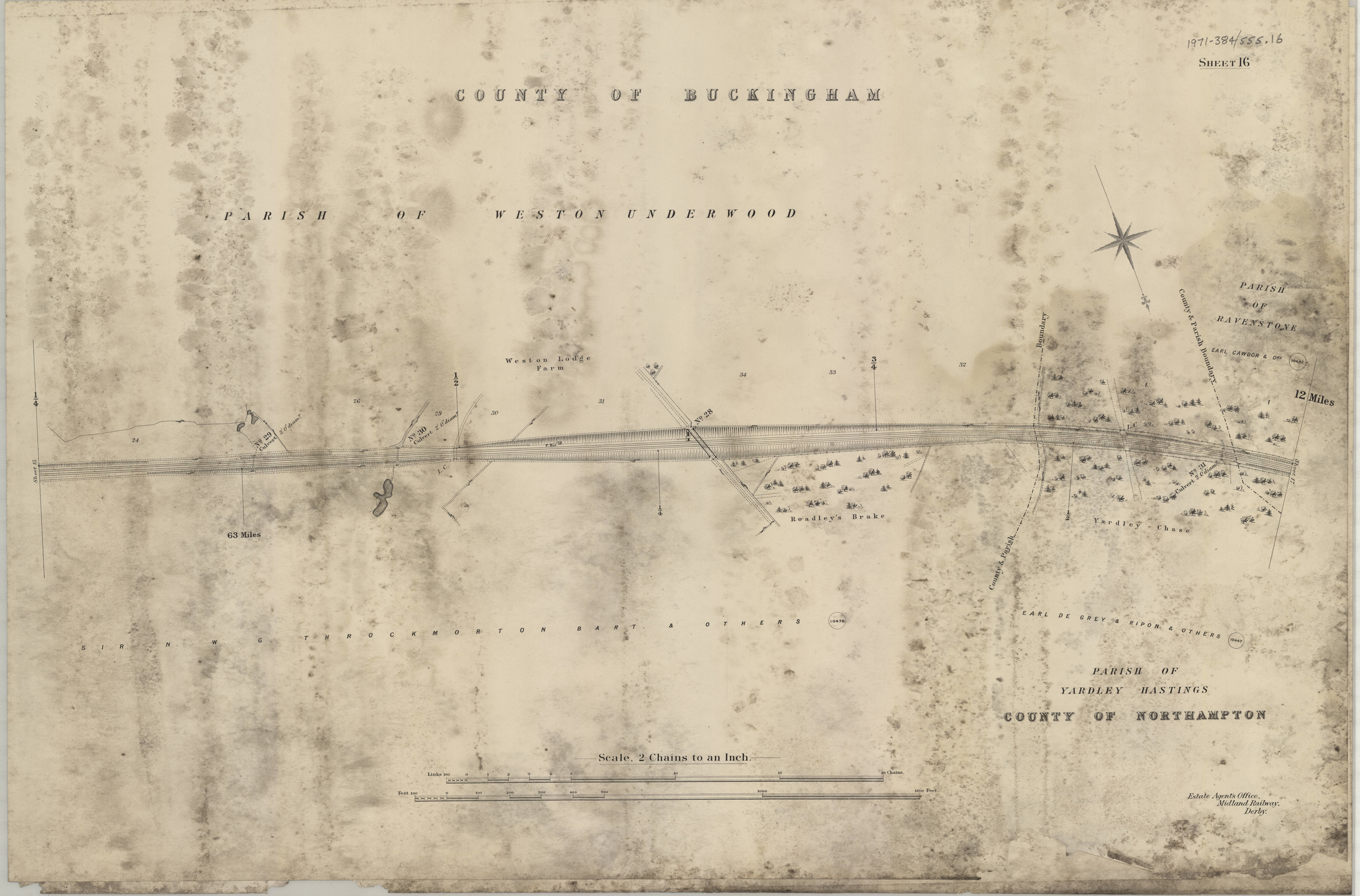
1971-384/555.16
SHEET 16
COUNTY OF BUCKINGHAM
PARISH OF WESTON UNDERWOOD
PARISH OF RAVENSTONE
EARL CAWDOR & OBS
10442
12 Miles
Weston Lodge Farm
Boundary
County & Parish Boundary
No 28
No 29 Culvert 2'0" diam.
No 30 Culvert 2'0" diam.
No 31 Culvert 2'0" diam.
L.C.
Sheet 15
Sheet 17
63 Miles
Roadley's Brake
Yardley Chase
County & Parish
SIR N. W. G. THROCKMORTON BART. & OTHERS
10478
EARL DE GREY & RIPON & OTHERS
10447
PARISH OF YARDLEY HASTINGS
COUNTY OF NORTHAMPTON
Scale, 2 Chains to an Inch.
Links 100 0 1 2 3 4 5 10 15 20 Chains.
Feet 100 0 100 200 300 400 500 1000 1500 Feet.
Estate Agents Office, Midland Railway, Derby.

1971-384/555,17

SHEET 17

COUNTY OF BUCKINGHAM

PARISH OF RAVENSTONE

COUNTY OF NORTHAMPTON

PARISH OF HORTON



Scale, 2 Chains to an Inch.

Links 100 0 1 2 3 4 5 10 15 20 Chains.

Feet 100 0 100 200 300 400 500 1000 1500 Feet.

Estate Agents Office,
Midland Railway,
Derby.

1971-384/555.18

COUNTY OF NORTHAMPTON

PARISH OF HORTON

THE REVEREND SIR HENRY JOHN GUNNING BART AND OTHERS

10452 M & M. Gen.d
water portion only

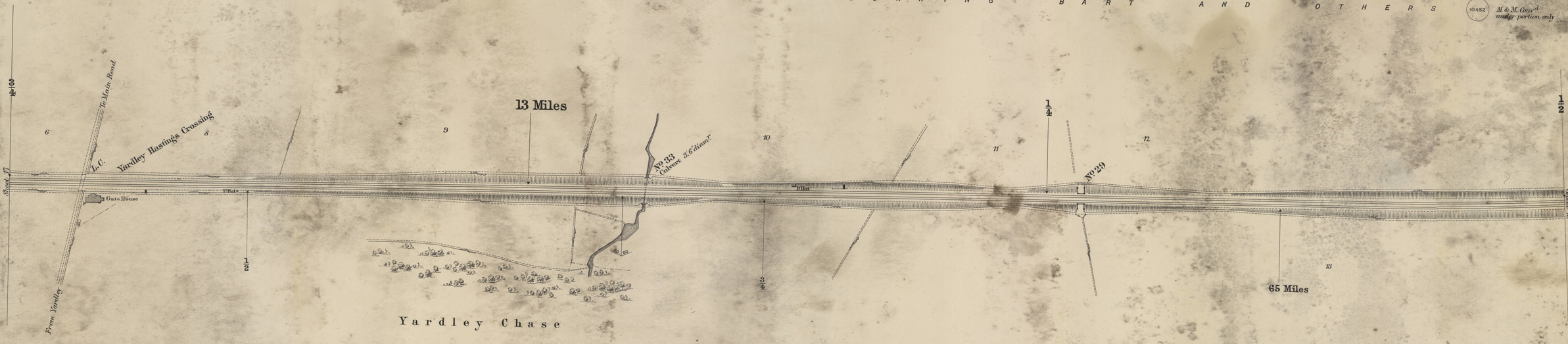

Scale, 2 Chains to an Inch.

Links 100 0 1 2 3 4 5 10 15 20 Chains.

Feet 100 0 100 200 300 400 500 1000 1500 Feet.

Estate Agents Office,
Midland Railway,
Derby.

1971-384/555,19

SHEET 19

COUNTY OF NORTHAMPTON

PARISH OF HORTON

THE REVEREND SIR HENRY JOHN GUNNING BART: AND OTHERS

10452

PIDDINGTON STATION

14 Miles

From Horton Parish

From Ravenstone

From Yardley

To Boundary

To Piddington

To Horton

Sheet 18

Sheet 20

Gypsum Shed

Sulphate Shed

P. Hut

Gauge

L.C.

Stop

Stop

PUMP

W.C.

W.M.

PLATFORM

PLATFORM

Up Siding

Down Siding

Piddington S. B.

No. 30

No. 35 Culvert 1 6' diam.r

No. 34 Culvert 2 0' diam.r

PARISH OF HACKLETON

Scale, 2 Chains to an Inch.

Links 100 0 1 2 3 4 5 10 15 20 Chains.

Feet 100 0 100 200 300 400 500 1000 1500 Feet.

Estate Agents Office,
Midland Railway,
Derby.

1971-389/555.20

COUNTY OF NORTHAMPTON

PARISH OF HACKLETON

SIR H. J. GUNNING BART & ORS 10452 M & M Cons.d under-portion only

Bram. Horton

15

12

17

18

21

3/4

No 31

No 38 Gabions 24 Diam.r

1/2

L.C.

8

7

1/4

L.C.

Fillet

827 10

66 Miles

6

9

10

1/4

To Brafield on the Green

110 478

To Hackleton

Hackleton Mere Crossing

Gate House

15 Miles

L.C.

Footpath

Sheet 19

Sheet 21

1/2

From Brafield Parish

2

LORD OVERSTONE 10467 M & M. Cons.d

WILLIAM SMYTH & ORS 10474

PARISH OF LITTLE HOUGHTON

Scale, 2 Chains to an Inch.

Links 100 0 1 2 3 4 5 10 15 20 Chains.

Feet 100 0 100 200 300 400 500 1000 1500 Feet.

Estate Agents Office,
Midland Railway,
Derby.

1971-384/555,21

COUNTY OF NORTHAMPTON

PARISH OF LITTLE HOUGHTON

WILLIAM SMYTH AND OTHERS

10474

15 Miles

67 Miles

Scale, 2 Chains to an Inch.

Links 100 0 1 2 3 4 5 10 15 20 Chains.

Feet 100 0 100 200 300 400 500 1000 1500 Feet.

Estate Agents Office,
Midland Railway,
Derby.

1971-384/555.22

COUNTY OF NORTHAMPTON

PARISH OF LITTLE HOUGHTON

WILLIAM SMYTH AND OTHERS

Scale, 2 Chains to an Inch.

Links 100 0 1 2 3 4 5 10 15 20 Chains.

Feet 100 0 100 200 300 400 500 1000 1500 Feet.

PARISH OF GREAT HOUGHTON

Estate Agents Office,
Midland Railway,
Derby.

1971-389/555,23

COUNTY OF NORTHAMPTON

PARISH OF GREAT HOUGHTON

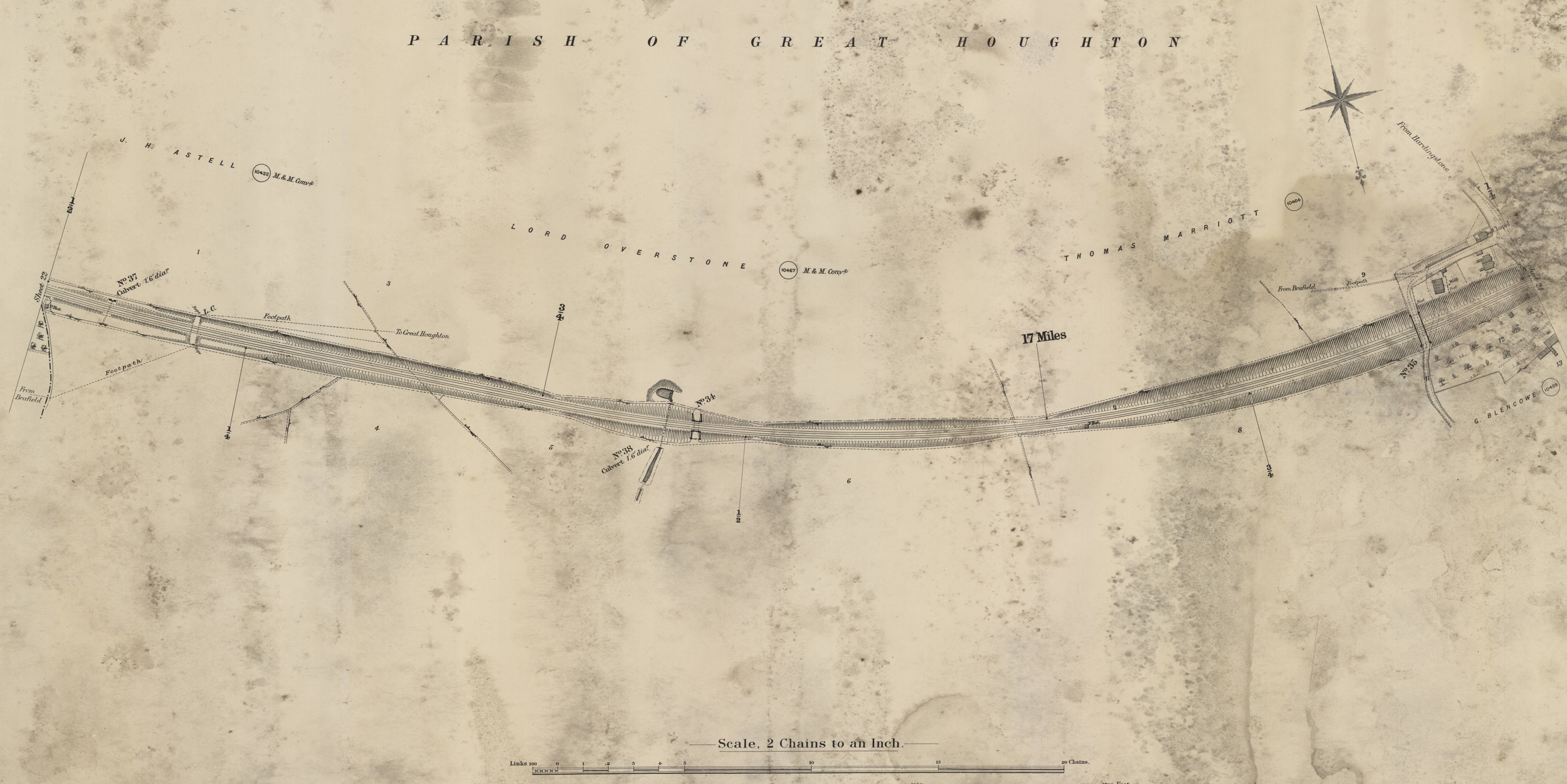

Scale, 2 Chains to an Inch.

Links 100 0 1 2 3 4 5 10 15 20 Chains.

Feet 100 0 100 200 300 400 500 1000 1500 Feet.

Estate Agents Office,
Midland Railway,
Derby.

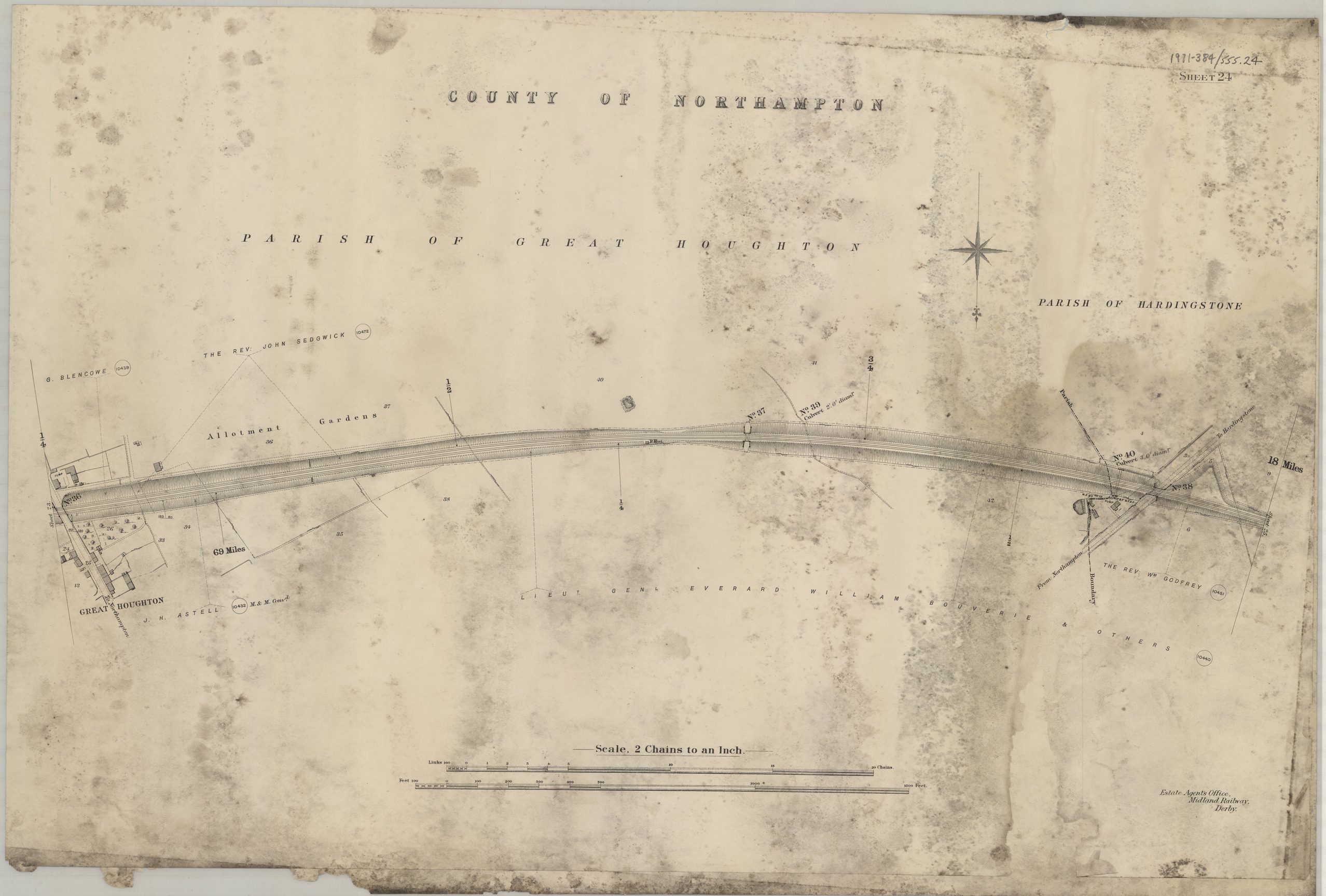
1971-384/555.24
SHEET 24
COUNTY OF NORTHAMPTON
PARISH OF GREAT HOUGHTON
PARISH OF HARDINGSTONE
THE REV: JOHN SEDGWICK 10472
G. BLENCOWE 10439
Allotment Gardens
No 36
No 37
No 39 Culvert 2.0' diam.r
No 40 Culvert 3.0' diam.r
No 38
18 Miles
69 Miles
GREAT HOUGHTON
To Northampton
J. H. ASTELL 10432 M. & M. Conv.d
LIEUT. GEN.L EVERARD WILLIAM BOUVERIE & OTHERS 10440
THE REV: Wm GODFREY 10451
From Northampton
Boundary
Parish
To Hardingstone
Scale, 2 Chains to an Inch.
Links 100 0 1 2 3 4 5 10 15 20 Chains.
Feet 100 0 100 200 300 400 500 1000 1500 Feet.
Estate Agents Office,
Midland Railway,
Derby.

1971-384/553.25

SHEET 25

COUNTY OF NORTHAMPTON

PARISH OF HARDINGSTONE

Anderton's Farm

From Hardingstone

To Northampton

To Northampton

From Wellingborough

From Main Road

18 Miles

70 Miles

Gardens

Gardens

No 39

No 40

No 41 Culvert (1'6 Diam^r)

No 42 Culvert (2'0" Diam^r)

No 41 Culvert (3'6 dia)

No 42

No 43 Culvert (3'6 dia)

No 44 Culvert (3'6 diam^r)

Footpath

Steps

P Hut

L. C.

Through

Post

Sheet 24

Sheet 25

THE LONDON & NORTH WESTERN RAILWAY Co (10462)

NORTH WESTERN RAILWAY

AND LONDON

L. C.

LIEUT GENL EVERARD WILLIAM BOUVERIE AND OTHERS (10440)

Scale, 2 Chains to an Inch.

Links 100 0 1 2 3 4 5 10 15 20 Chains.

Feet 100 0 100 200 300 400 500 1000 1500 Feet.

Estate Agents Office,
Midland Railway,
Derby.

1971-384/555.26

COUNTY OF NORTHAMPTON

PARISH OF HARDINGSTONE

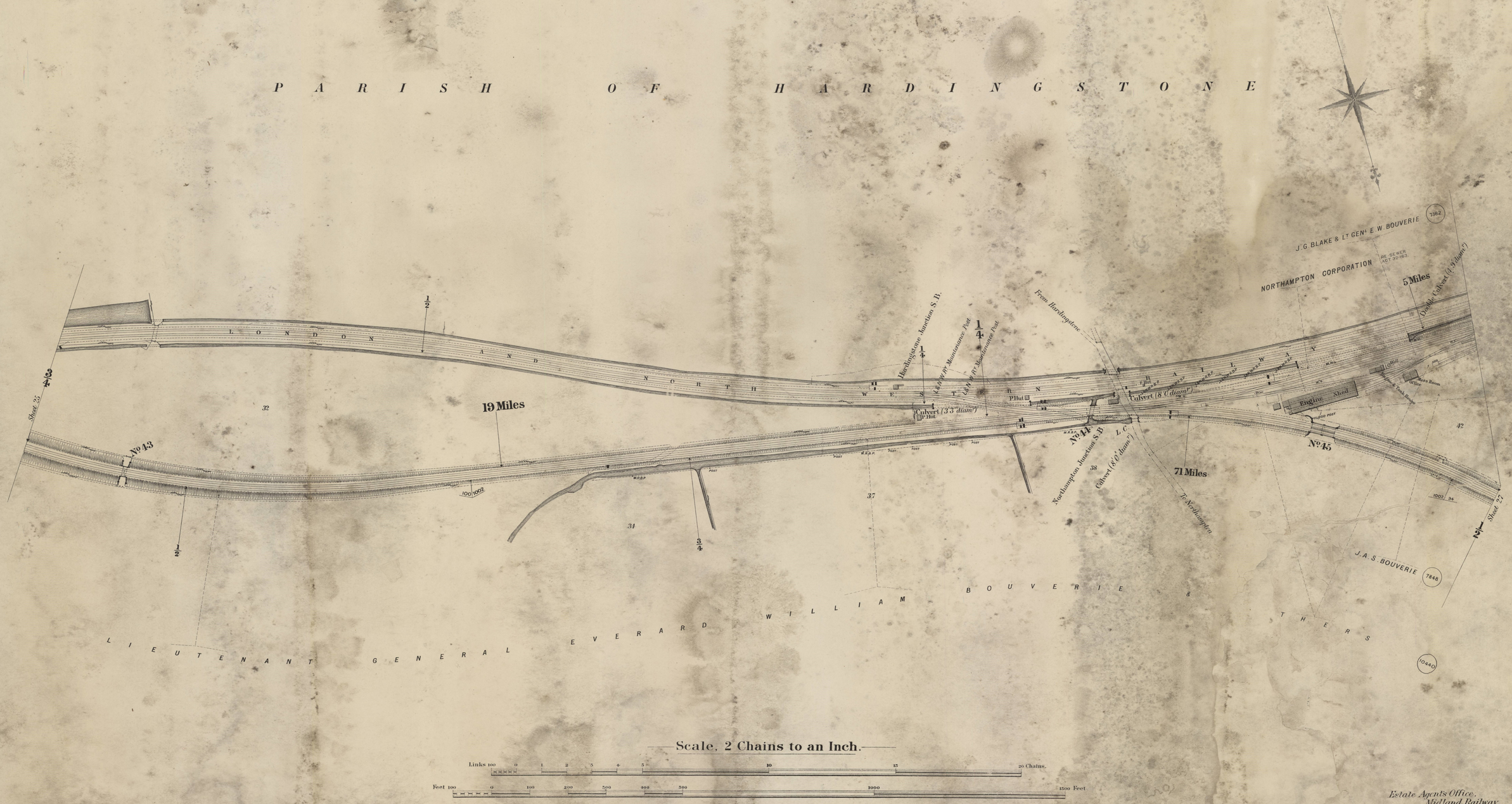

Estate Agent's Office,
Midland Railway,
Derby.

COUNTY OF NORTHAMPTON

1971-384/555, 27

SHEET 27

PARISH OF ALL SAINTS

PARISH OF HARDINGSTONE

PARISH OF ST GI

NORTHAMPTON (BRIDGE STREET) STN (L. & N. W. Rly)

S.B.

From Stony Stratford

To Blisworth

LIEUT GEN.L E. W. BOUVERIE 7381

P. PHIPPS & Co 14023 EX.

NORTHAMPTON CORPN

LAND GIVEN UP W. & W. MIN. 1880 B

COTTON END

NORTHAMPTON CORPORATION 14363 RE-BUTTRESS

NORTHAMPTON CORPORATION 14362 R.

Horsechestnuts House

Oak White Rose Inn

Plumfret Arms P.H.

ESTHER WILLSON & OTHERS 2539

WILLIAM NORMAN 7384

OLD TOWCESTER ROAD

BRIDGE STREET

Stables

Goods Office

Goods Shed

Goods Shed

Weighing Machine

Watchmans Office

GOODS STATION

Northampton Brewery Co.s Stores

Double Culvert 8.0 diam.s

Culvert 7.6 diam.

NORTHAMPTON CORPORATION ACT. SESSION ACT. 1893

7383

Steam Saw Mills (Smiths Timber Co Ltd)

Consolidated Petroleum Co Ltd

Caucasian Petrol Stge Co Ltd

General Petrol Stge Co Ltd

Globe Works (Agricultural Implements)

Nene Sulphate Works

7385

7386

J. G. BLAKE AND E. TYLEE

J. A. S. BOUVERIE

LIEUTENANT GENERAL E. W. BOUVERIE & OTHERS 10440

WESTERN MAIN LINE

Engine Shed

Mess Room Office

Engine & Tank House

Culvert 8.0 diam.

Culvert 8.0 diam.

Culvert 8.0 diam.