MIDLAND RAILWAY.

SHIRLAND AND BRAMPTON BRANCHES
BEIGHTON CURVE
KILLAMARSH BRANCH AND EXTENSION

LAND PLAN.

Surveyed by
P. S. Mc Callum.
Estate Agent.
Derby.
1911

Titles of Acts.

SHIRLAND BRANCH.

The Midland Railway -	(Branches, &c.)	To acquire Branch -	Act 1866—29 & 30 Vict.	Royal Assent 30th July, 1866.

BRAMPTON BRANCH.

The Chesterfield and Brampton Railway - - - -		Act 1870— 33 Vict.	Do. 12th May, 1870.
The Midland Railway	(Additional Powers)	Vesting in M. R. Co. Act 1871—34 & 35 Vict.	Do. 29th June, 1871.

BEIGHTON CURVE.

The Midland Railway -	(New Lines)	- - -	Act 1861—24 & 25 Vict.	Do. 7th June, 1861.

KILLAMARSH BRANCH AND EXTENSION.

The Midland Railway -	(Branches, &c.)	Branch - -	Act 1866—29 & 30 Vict.	Do. 30th July, 1866.
Do.	(Additional Powers)	Branch Extension -	Act 1874—37 & 38 Vict.	Do. 30th July, 1874.

Reference.

SIGNALS, &c. *The Signals are shown as they appear to view*

Semaphores
Distant Signals
Gradient Posts are shown thus 100 80 78 LEVEL

FENCES. *Quick Fence is shown thus*
Ditch or Boundary
Wall
Iron Fencing
Post and Rail also Wire Fencing
Sleeper, Close Pale, Wooden Fence

COLOURING. *The Company's* FREEHOLD *Property is shown by* RED *Colour*
Do. LEASEHOLD *do.* RED EDGE ONLY
Property owned JOINTLY *with other Companies* GREEN *Colour*
Do. over or through which the Company has an EASEMENT *is shown by* RED *dotted lines.*
Do. over or through which the Company has granted an EASEMENT *is shown by* PURPLE *dotted lines.*
Do. granted on LEASE *by the Company by* RED *Full lines.*
Do. SOLD *or otherwise disposed of by the Company is shown by* PURPLE *colour.*
MINERALS *specially purchased by the Company shown by* BLUE *Full lines.*
Do. SOLD *or otherwise disposed of by the Company shown by* PURPLE *Full lines.*

NOTE.— *Vendors' Names are written in block, as* VENDOR.
The figures within the circle after the names of the Vendors refer to the numbers on the deeds relating to the purchases &c. (1214)
The slanting figures, as 20, refer to Parliamentary numbers (Original Act)
Do. within a triangle as 20 *are the Parliamentary numbers referring to subsequent Acts.*

BEMROSE & SONS, LTD, PRINTERS TO THE COMPANY.

1971-384//237.1

COUNTY OF DERBY

PARISH OF BEIGHTON

SHEET 46

1971-384/237-6

THE RIGHT HONORABLE EARL MANVERS (13651)

EARL MANVERS & M. S. & L. RY Co (11512) RELEASE OF LC

THE TRUSTEES OF EARL MANVERS (539)

THE TRUSTEES OF EARL MANVERS (539 2532 6210)

THE MORTGAGEE OF S. W. LANE FOX (454)

REVD A. CHARLES VERELST (2528)

VISCOUNT NEVILLE & OTHERS (4851)

H. Wm VERELST & OTHERS (3044)

ASTON MAIN COLLIERY Co (10704) MINERALS
CHESTERFIELD R. D. C. (4447) RE ROAD.

M. & M. Com.rs of Sewers of Cook (13736) Release of Covenant as to Culvert (4' 6" diam.?)

BEIGHTON & DISTRICT GAS Co LTD (15428) RE GASMAIN

(12746) AGG. EASEMENTS (12749) RE SLOPING & LAND

M. S. & L. (9251) WORKING AGREEMENT

Railway Inn

Pump House

Beighton New Colliery

Offices

Lawn Farm

Weigh Registering Cabins

P. Hut

Tanks

Office

Culvert (3.3' diam.?)

Culvert (4' 6" diam.?)

34 Miles

156 Miles

No 122A

No 123

No 123A

No 124

No 125

No 126

No 1

No 2

No 3

Sheet 45

From Beighton

From Wragg Lane

From Wales

From Wales

From North Staveley Colliery

From Wadgate

To Aston

County & Parish Boundary

Parish Boundary

WRAGG LANE

ROTHERHAM ROAD

FOOT PATH

PRIVATE FOOT PATH

AERIAL WAY

TREES

OF EDWIN SORBY

EDWIN SORBY & ANOTHER

GREAT CENTRAL RAILWAY

Scale, 2 Chains to an Inch.

Links 100 0 1 2 3 4 5 10 15 20 Chains.

Feet 100 0 100 200 300 400 500 1000 1500 Feet.

WEST RIDING OF THE COUNTY OF YORK

PARISH OF ASTON-CUM-AUGHTON

Estate Agent's Office,
Midland Railway,
Derby.

1971-384/237.4

COUNTY OF DERBY

BOROUGH OF CHESTERFIELD

PARISH OF CHESTERFIELD

FORMERLY PARISH OF BRAMPTON

BRAMPTON

JULIA SLACK 9916

MRS HUNLOKE & TREES 9573 M & M Conv.d Ex Coal & Ironstone

CHESTERFIELD WATERWORKS & GAS LIGHT Co 7107 M & M conv.d

CORPORATION OF CHESTERFIELD 14593 RE CROSSING

OLIVER & GRATTON 7134 M & M conv.d

RALPH WARD JACKSON 6515

ROBINSON & SONS LTD ACT 260 R

TREES OF GEORGE ELLIOTT 7114 M & M Conv.d

TREES OF JOHN BERRESFORD 12476 M & M Conv.d

TREES OF ALLEN & MARY BERRESFORD 12476 M & M Conv.d

CORPORATION OF CHESTERFIELD 14758 M & M Conv.d

JOHN SAMPSON ROOTH 6321

KNOWLES WRIGHT & CO ACT 25 K RE M & M UNDER No 51

EDWARD GILLING MAYNARD & ANR 6322

TREES & EXORS OF GEORGE ELLIOTT 6643 M & M conv.d

CHATSWORTH ROAD ELECTRIC TRAMWAY

From Bakewell

to Chesterfield

From Brampton

Former Parish Boundary

Parish Boundary from Pearsons Pottery

Parish Boundary

Corporation Gas Works

Brampton Brewery Co Ltd

WHEATBRIDGE ROAD

Wheatbridge Potteries

Wheatbridge Mills (List etc)

Corporation Electric Light Works

Lamp Work Works (Glass & Crystal)

Chemical Works (Tyson & Bradley)

FURNACE LANE

Old Furnace Inn

MILL PONDS

RIVER HIPPER

BOYTHORPE ROAD

DOCKS WALK

QUEENS PARK

1 Mile

3/4

Short 2.

Coal Shed

Stables & Stores

Stone Yard

Saw Mill

Messrs Plowright Bros' Foundry

Johnsons Row

Gas Terrace

Beaver Place

Chapel

Sunday School

Goods Yard

Coal Office

Stone Mill Yard

Old Cut

Brook Side

Stores

Offices

Weighing Machine

Crane

Sidings

Engine Shed

Stables

Manager's House

Lamp Room

Weighbridge

Office

Shed

Stores

Pipes

Pit

Flat

Culvert (Egress?)

THE COUT

Nos 1 2 3 4 5 6 7 8

PARISH OF WALTON

Coal Jetty from Walton Colliery

to Baslow Road

Parish Boundary

Scale, 2 Chains to an Inch

Links 100 0 1 2 3 4 5 10 15 20 Chains

Feet 100 0 100 200 300 400 500 1000 1500 Feet

Estate Agents Office,
Midland Railway,
Derby.

1971-384/237.5

COUNTY OF DERBY

BOROUGH OF CHESTERFIELD

PARISH OF CHESTERFIELD

CHESTERFIELD

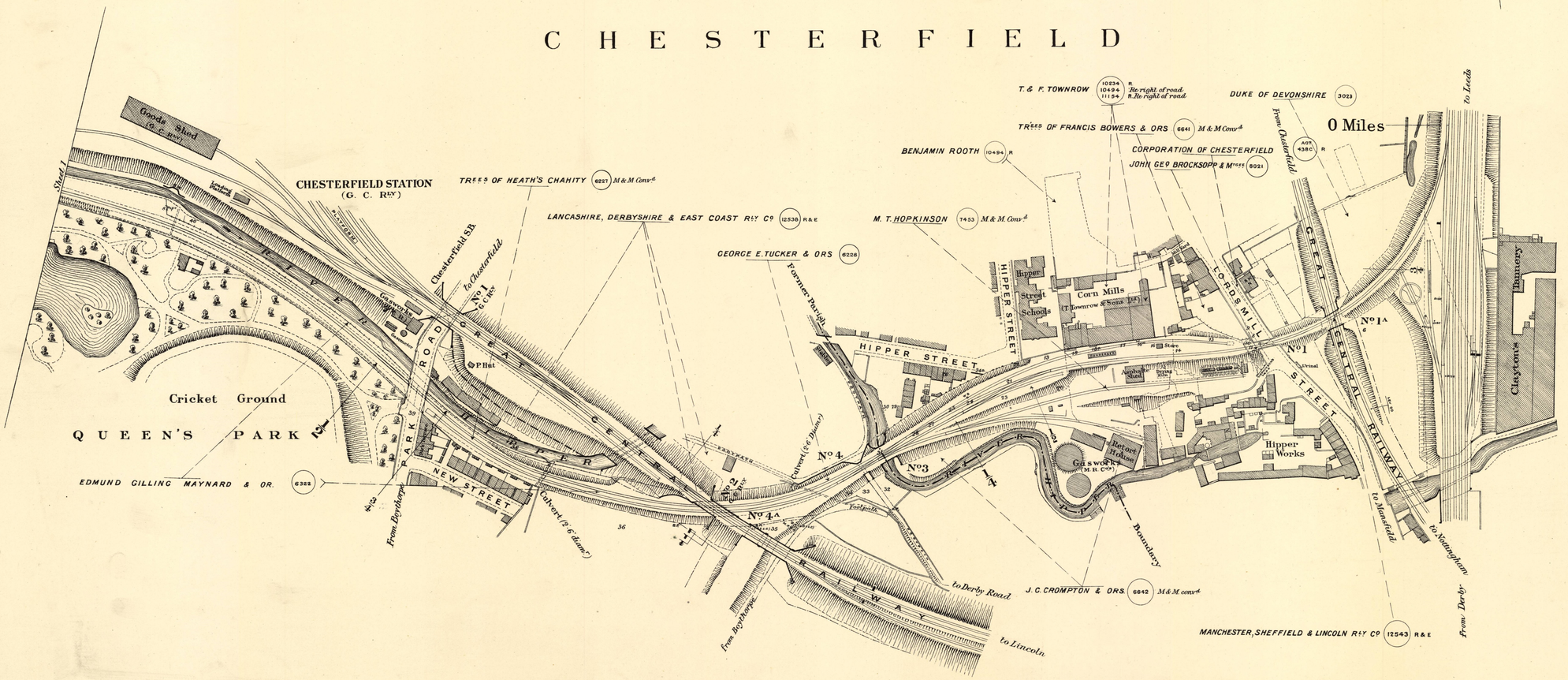

Scale, 2 Chains to an Inch



Estate Agents Office;
Midland Railway,
Derby

WEST RIDING OF THE COUNTY OF YORK

PARISH OF BEIGHTON

PARISH OF WALES

PARISH OF KILLAMARSH

COUNTY OF DERBY

TREES OF BEIGHTON CHARITIES 3065 M.& M.Conv.ce

MANCHESTER SHEFFIELD & LINCOLNSHIRE Rly Co 12547 E.

J. & G. WELLS Ltd 14728 R OF COAL SEAM

TREES OF DUKE OF LEEDS 8153

MILES BARBER, SENIOR 5093

From Sheffield

To Wadsworth Junction

To Sheffield

To Brighton Junction

To Leeds

Killamarsh Junction S.B.

GREAT CENTRAL RAILWAY

No 1B

No 1C

No 1A

No 1

No 2 Culverts (6' 0" diam.r)

No 3 Culverts (6' 0" diam.r)

No 4

No 5 Culverts (6' 0" diam.r)

No 6 Culverts (6' 0" diam.r)

No 7

County & Parish

Old course of River

Footpath

To Brighton

From Brighton

Culvert

Boundary

1 Mile

155 Miles

RIVER HEELEY

To Killamarsh

To Killamarsh

From Mansfield

LANCASHIRE DERBYSHIRE & EAST COAST Rly Co 13239 E.

TREES OF EARL MANVERS 15667 R.

GEORGE RADFORD 5095 M.& M.Conv.ce

GEORGE RADFORD 3067

TREES OF DILHORNE FREE ENDOWED SCHOOL 5094 F.

DEVISEES OF WILLOWES WRIGHT & Ors 3068

CATHERINE RADLEY 5096 M.& M.Conv.ce

TREES OF EARL MANVERS & Ors 6210

GREAT CENTRAL RAILWAY

Killamarsh Branch Sidings S.B.

Office

RIVER ROTHER

Boundary

Parish

Parish

From Hollowgate Colliery

From Derby

GEORGE WELLS & Mtge 639

Scale, 2 Chains to an Inch.

Links 100 0 1 2 3 4 5 10 15 20 Chains.

Feet 100 0 100 200 300 400 500 1000 1500 Feet.

Estate Agents Office,
Midland Railway.
Derby.

1971-3884/4277

1971-384/237.8

WEST RIDING OF THE COUNTY OF YORK

PARISH OF WALES

MILES BARBER, SENIOR (5093)

TREES OF DUKE OF LEEDS & ORS (8154)

MARY WELLS & ORS (7532) ALSO RE GATES AT A.

R.W.C. POLE & M'T'GEE (7871) ALSO RE ROAD A.B.

County & Parish

To Wadsworth

1 Mile

Water Wheel

Pumping Shaft

Water Shaft

Pump Engine

Culvert (2'0" diam.r)

Culvert (2'6" diam.r)

Culvert (5'0" diam.r)

From Wadsworth

Former Parish Boundary

FORMERLY PARISH OF TREETON

FORMERLY PARISH OF HARTHILL

To Rotherham

Culvert (16'6" diam.r)

Culvert (16'6" diam.r)

Boundary

156 Miles

Culvert (2'0" diam.r)

Spring

Spoil Heap

CHESTERFIELD CANAL (1774)

Norwood Locks

The Lock House

Sheet 1

Sheet 3

Office

Store

Tanks

Engine House

Spoil Heap

Shaft

California Colliery

From Killamarsh

Footpath

Chemical Works
(Ellison, Mitchell & Co)

MILES BARBER, JUNIOR & ANR (5092) ALSO RE L.C. AT A.

MARY WELLS & ORS (7533) ALSO GATE AT A. & ROAD B.C.

Spoil Heap

Sidings

Stables

Sorrows

Norwood Colliery
(Sheephridge Coal & Iron Co Ltd)

From Mansfield

R.W. CHANDOS-POLE & M'T'GEE (7872)

TREES OF DUKE OF LEEDS (9151) M & M Conv.t

PARISH OF KILLAMARSH

COUNTY OF DERBY

Scale, 2 Chains to an Inch.

Links 100 0 1 2 3 4 5 10 15 20 Chains.

Feet 100 0 100 200 300 400 500 1000 1500 Feet.

Estate Agents Office,
Midland Railway,
Derby.

WEST RIDING OF THE COUNTY OF YORK

SHEET 3

PARISH OF WALES

TREE's OF DUKE OF LEEDS & ORS

8154 ALSO RE ROADS A TO B, C TO D.

FORMERLY PARISH OF TREETON

FORMERLY PARISH OF TREETON

Former Parish Boundary

To Wales

Footpath

Culvert (2'0" diam)

Spoil Heap

Coal House

CHESTERFIELD CANAL (GER)

Norwood Locks

West Kiveton Colliery

(Disused)

Sidings

Engine House

Culvert (3'0" diam)

2 Miles

NORWOOD END TUNNEL No 10

Canal Footpath

To Woodall

From Killamarsh

Footpath

Line

From Woodall

To Woodall

Former Parish

Former Parish

To Woodall

Former Parish Boundary

Tunnel

Canal Footpath

M & M Gmcd

TREE's OF DUKE OF LEEDS

Scale, 2 Chains to an Inch.

Links 100 0 1 2 3 4 5 10 15 20 Chains.

Feet 100 0 100 200 300 400 500 1000 1500 Feet.

Estate Agent's Office,
Midland Railway,
Derby.

1971-3894/2371.9

WEST RIDING OF THE COUNTY OF YORK

SHEET 4

PARISH OF WALES

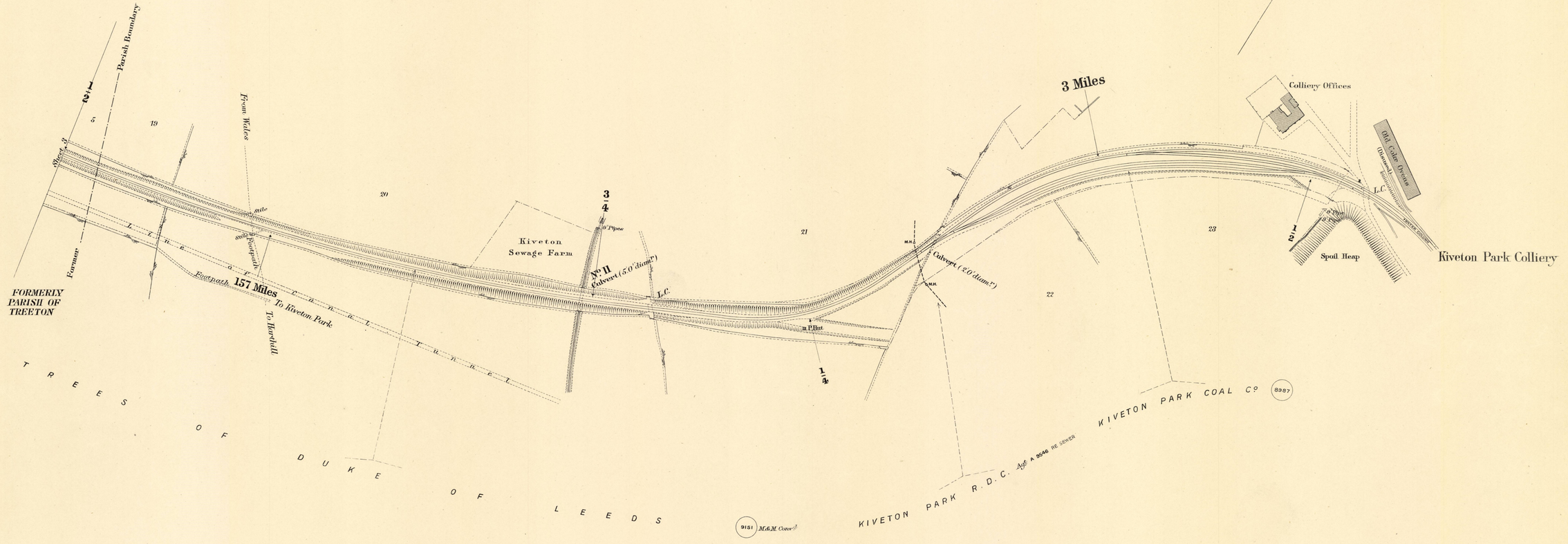

Scale, 2 Chains to an Inch.

Links 100 0 1 2 3 4 5 10 15 20 Chains.

Feet 100 0 100 200 300 400 500 1000 1500 Feet.

Estate Agents Office,
Midland Railway,
Derby.

1971-384/237.10

SHIRLAND BRANCH

SHEET 1.

1971-384/237.2

COUNTY OF DERBY

PARISH OF SHIRLAND

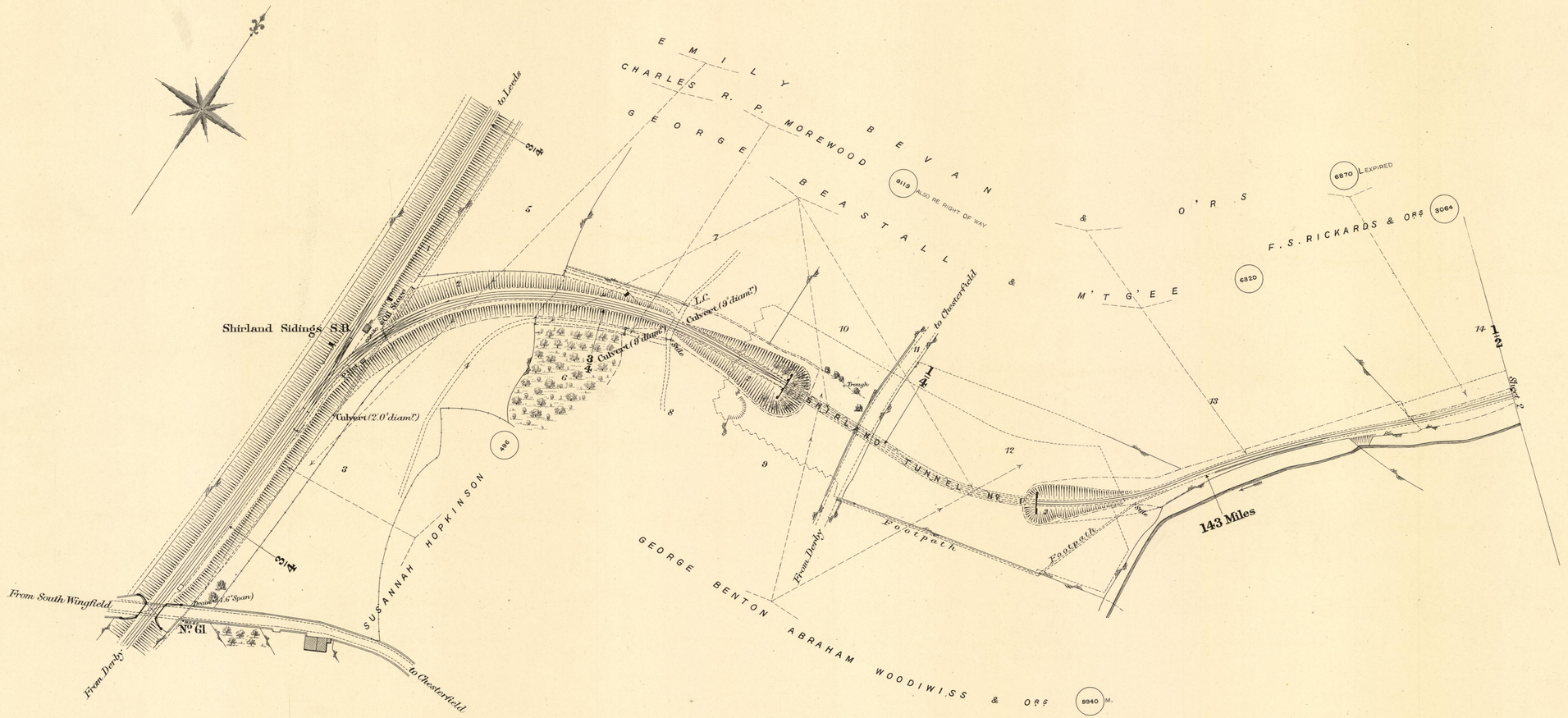

Scale, 2 Chains to an Inch.

Links 100 0 1 2 3 4 5 10 15 20 Chains.

Feet 100 0 100 200 300 400 500 1000 1500 Feet.

Estate Agents Office,
Midland Railway,
Derby.

SHIRLAND BRANCH

SHEET 2

COUNTY OF DERBY

PARISH OF SHIRLAND

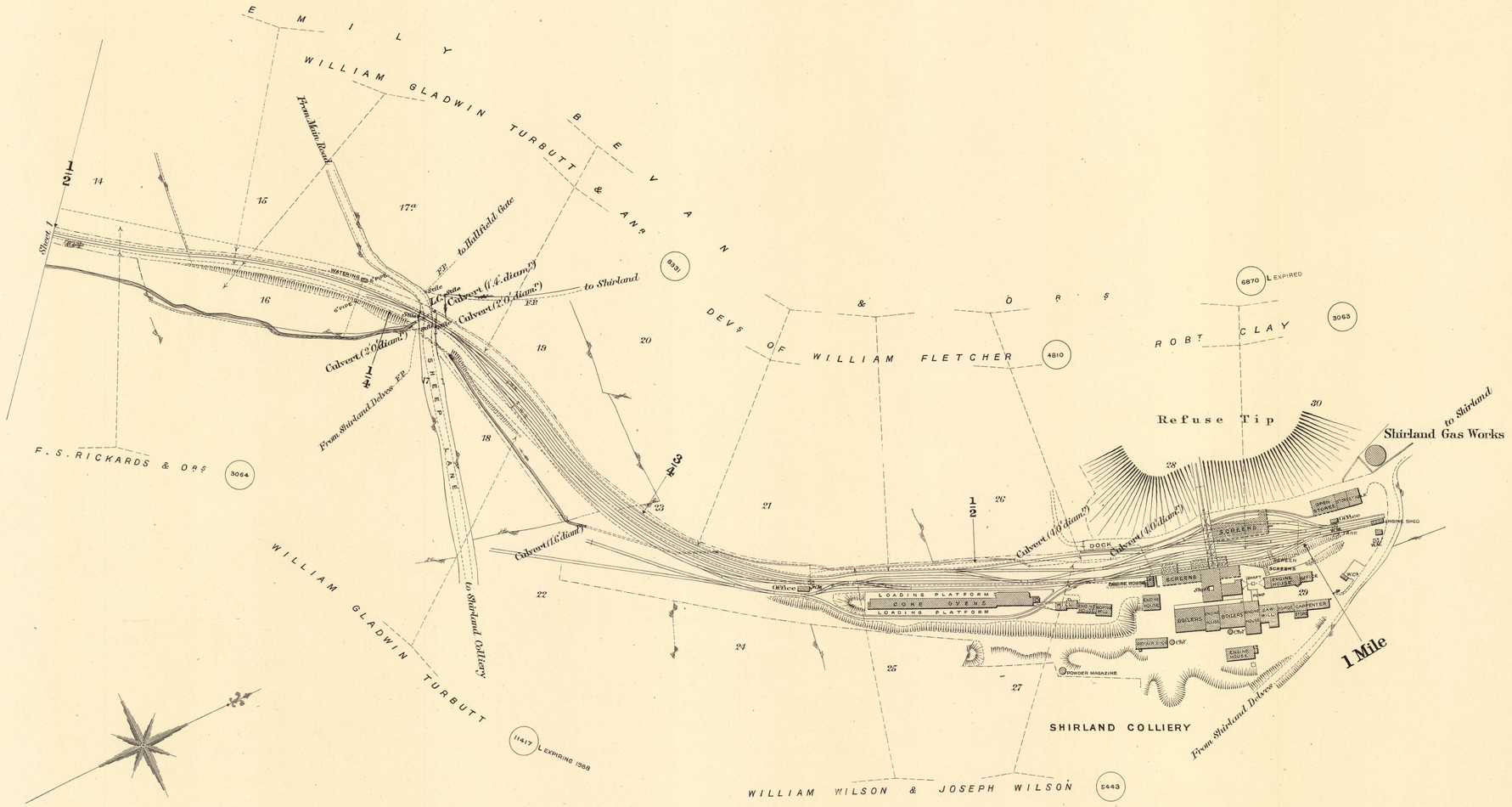

Scale, 2 Chains to an Inch.

Links 100 0 1 2 3 4 5 10 15 20 Chains.

Feet 100 0 100 200 300 400 500 1000 1500 Feet.

Estate Agents Office,
Midland Railway,
Derby.

1971-384/2373